

# **ENVIRONMENTAL DATABASE REPORT**

# Envirocheck<sup>®</sup> Report:

## Datasheet

### Order Details:

**Order Number:**

26614908\_1\_1

**Customer Reference:**

W1029

**National Grid Reference:**

291230, 179860

**Slice:**

A

**Site Area (Ha):**

0.01

**Search Buffer (m):**

1000

### Site Details:

Waunscil Avenue

Brackla

Bridgend

### Client Details:

MR S Leat

CJ Associates Geotechnical Ltd

King Road Avenue

Avonmouth

Bristol

BS11 9HF

### Prepared For:

Laurence Rae Associates

Report Section	Page Number
Summary	-
Agency & Hydrological	1
Waste	18
Hazardous Substances	-
Geological	20
Industrial Land Use	24
Sensitive Land Use	-
Data Currency	34
Data Suppliers	38
Useful Contacts	39

#### Introduction

The Environment Act 1995 has made site sensitivity a key issue, as the legislation pays as much attention to the pathways by which contamination could spread, and to the vulnerable targets of contamination, as it does the potential sources of contamination.

For this reason, Landmark's Site Sensitivity maps and Datasheet(s) place great emphasis on statutory data provided by the Environment Agency and the Scottish Environment Protection Agency; it also incorporates data from Natural England (and the Scottish and Welsh equivalents) and Local Authorities; and highlights hydrogeological features required by environmental and geotechnical consultants. It does not include any information concerning past uses of land. The datasheet is produced by querying the Landmark database to a distance defined by the client from a site boundary provided by the client.

In the attached datasheet the National Grid References (NGRs) are rounded to the nearest 10m in accordance with Landmark's agreements with a number of Data Suppliers.

#### Copyright Notice

© Landmark Information Group Limited 2008. The Copyright on the information and data and its format as contained in this Envirocheck® Report ("Report") is the property of Landmark Information Group Limited ("Landmark") and several other Data Providers, including (but not limited to) Ordnance Survey, British Geological Survey, the Environment Agency and Natural England, and must not be reproduced in whole or in part by photocopying or any other method. The Report is supplied under Landmark's Terms and Conditions accepted by the Customer.

A copy of Landmark's Terms and Conditions can be found with the Index Map for this report. Additional copies of the Report may be obtained from Landmark, subject to Landmark's charges in force from time to time. The Copyright, design rights and any other intellectual rights shall remain the exclusive property of Landmark and /or other Data providers, whose Copyright material has been included in this Report.

#### Natural England Copyright Notice

Site of Special Scientific Interest, National Nature Reserve, Ramsar, Special Protection Area, Special Conservation Area, Marine Nature Reserve data (derived from Ordnance Survey 1:10000 raster) is provided by, and used with the permission of, Natural England who retain the copyright and Intellectual Property Rights for the data.

#### Ove Arup Copyright Notice

The Data provided in this report was obtained on Licence from Ove Arup & Partners Limited (for further information, contact mining.review@arup.com). No reproduction or further use of such Data is to be made without the prior written consent of Ove Arup & Partners Limited. The information and data supplied in the product are derived from publicly available records and other third party sources and neither Ove Arup & Partners nor Landmark warrant the accuracy or completeness of such information or data.

#### Peter Brett Associates Copyright Notice

The cavity data presented has been extracted from the PBA enhanced version of the original DEFRA national cavity databases. PBA/DEFRA retain the copyright & intellectual property rights in the data. Whilst all reasonable efforts are made to check that the information contained in the cavity databases is accurate we do not warrant that the data is complete or error free. The information is based upon our own researches and those collated from a number of external sources and is continually being augmented and updated by PBA. In no event shall PBA/DEFRA or Landmark be liable for any loss or damage including, without limitation, indirect or consequential loss or damage arising from the use of this data.

#### Radon Potential dataset Copyright Notice

Information supplied from a joint dataset compiled by The British Geological Survey and the Health Protection Agency.

#### Report Version v36.0

Data Type	Page Number	On Site	0 to 250m	251 to 500m	501 to 1000m (*up to 2000m)
<b>Agency &amp; Hydrological</b>					
Contaminated Land Register Entries and Notices					
Discharge Consents	pg 1				7
Enforcement and Prohibition Notices					
Integrated Pollution Controls					
Integrated Pollution Prevention And Control					
Local Authority Integrated Pollution Prevention And Control	pg 2				1
Local Authority Pollution Prevention and Controls	pg 2			3	6
Local Authority Pollution Prevention and Control Enforcements					
Nearest Surface Water Feature	pg 4			Yes	
Pollution Incidents to Controlled Waters	pg 4			1	35
Prosecutions Relating to Authorised Processes	pg 10			1	
Prosecutions Relating to Controlled Waters	pg 10				1
Registered Radioactive Substances					
River Quality	pg 10				2
River Quality Biology Sampling Points	pg 10				1
River Quality Chemistry Sampling Points	pg 11				5
Substantiated Pollution Incident Register	pg 15				2
Water Abstractions	pg 16				1 (*3)
Water Industry Act Referrals					
Groundwater Vulnerability	pg 16	Yes	n/a	n/a	n/a
Source Protection Zones					
Extreme Flooding from Rivers or Sea without Defences				n/a	n/a
Flooding from Rivers or Sea without Defences				n/a	n/a
Areas Benefiting from Flood Defences				n/a	n/a
Flood Water Storage Areas				n/a	n/a
Flood Defences				n/a	n/a
<b>Waste</b>					
BGS Recorded Landfill Sites					
Historical Landfill Sites	pg 18	1	1		
Integrated Pollution Control Registered Waste Sites					
Licensed Waste Management Facilities (Landfill Boundaries)					
Licensed Waste Management Facilities (Locations)					
Local Authority Recorded Landfill Sites	pg 18			2	
Registered Landfill Sites	pg 19			1	
Registered Waste Transfer Sites					
Registered Waste Treatment or Disposal Sites	pg 19				1

Data Type	Page Number	On Site	0 to 250m	251 to 500m	501 to 1000m (*up to 2000m)
<b>Hazardous Substances</b>					
Control of Major Accident Hazards Sites (COMAH)					
Explosive Sites					
Notification of Installations Handling Hazardous Substances (NIHHS)					
Planning Hazardous Substance Consents					
Planning Hazardous Substance Enforcements					
<b>Geological</b>					
BGS Recorded Mineral Sites	pg 20		4	3	2
BGS 1:625,000 Solid Geology	pg 21	Yes	n/a	n/a	n/a
Brine Compensation Area			n/a	n/a	n/a
Coal Mining Affected Areas			n/a	n/a	n/a
Mining Instability			n/a	n/a	n/a
Natural and Mining Cavities	pg 21			2	17
Potential for Collapsible Ground Stability Hazards				n/a	n/a
Potential for Compressible Ground Stability Hazards				n/a	n/a
Potential for Ground Dissolution Stability Hazards		Yes	Yes	n/a	n/a
Potential for Landslide Ground Stability Hazards		Yes	Yes	n/a	n/a
Potential for Running Sand Ground Stability Hazards				n/a	n/a
Potential for Shrinking or Swelling Clay Ground Stability Hazards				n/a	n/a
Radon Potential - Radon Affected Areas		Yes	n/a	n/a	n/a
Radon Potential - Radon Protection Measures		Yes	n/a	n/a	n/a
Shallow Mining Hazards				n/a	n/a
<b>Industrial Land Use</b>					
Contemporary Trade Directory Entries	pg 24			24	83
Fuel Station Entries	pg 33			2	1

Data Type	Page Number	On Site	0 to 250m	251 to 500m	501 to 1000m (*up to 2000m)
<b>Sensitive Land Use</b>					
Areas of Adopted Green Belt					
Areas of Unadopted Green Belt					
Areas of Outstanding Natural Beauty					
Environmentally Sensitive Areas					
Forest Parks					
Local Nature Reserves					
Marine Nature Reserves					
National Nature Reserves					
National Parks					
Nitrate Sensitive Areas					
Nitrate Vulnerable Zones					
Ramsar Sites					
Sites of Special Scientific Interest					
Special Areas of Conservation					
Special Protection Areas					

Map ID	Details	Quadrant Reference (Compass)	Estimated Distance From Site	Contact	NGR
1	<b>Discharge Consents</b> Operator: Heron Self Build Housing As Property Type: Undefined Or Other Location: Bridgend, Land Off Nant Y Ffynnon, Brackla Authority: Environment Agency, Welsh Region Catchment Area: River Ogmore Reference: Bp0140801 Permit Version: 2 Effective Date: 9th January 1989 Issued Date: 9th January 1989 Revocation Date: 2nd July 1994 Discharge Type: Unspecified Discharge: Freshwater Stream/River Environment: Receiving Water: Unnamed Tributary Of River Ewe <b>Status:</b> <b>Consent expired</b> Positional Accuracy: Located by supplier to within 10m	A14NE (E)	836	1	292050 180020
1	<b>Discharge Consents</b> Operator: Heron Self Build Housing As Property Type: Undefined Or Other Location: Bridgend, Land Off Nant Y Ffynnon, Brackla Authority: Environment Agency, Welsh Region Catchment Area: River Ogmore Reference: Bp0140801 Permit Version: 1 Effective Date: 1st January 1901 Issued Date: 1st January 1901 Revocation Date: 8th January 1989 Discharge Type: Unspecified Discharge: Freshwater Stream/River Environment: Receiving Water: Unnamed Tributary Of River Ewe <b>Status:</b> <b>Authorisation revokedRevoked</b> Positional Accuracy: Located by supplier to within 10m	A14NE (E)	836	1	292050 180020
2	<b>Discharge Consents</b> Operator: East Lake (Bridgend) Ltd Property Type: Undefined Or Other Location: Bridgend Lower Tremains Brackla Authority: Environment Agency, Welsh Region Catchment Area: River Ogmore Reference: Bp0066601 Permit Version: 1 Effective Date: 12th November 1987 Issued Date: 12th November 1987 Revocation Date: 3rd July 1995 Discharge Type: Unspecified Discharge: Into And/Or Watercourse Environment: Receiving Water: Tributary Nant Pontysanau <b>Status:</b> <b>Consent expired</b> Positional Accuracy: Located by supplier to within 10m	A14SE (E)	841	1	292060 179730
3	<b>Discharge Consents</b> Operator: Dwr Cymru Cyfyngedig Property Type: Sewerage Network - Sewers - Water Company Location: 20 Metres D/S Main Rd Bridge Bridge, Bridgend Cso Authority: Environment Agency, Welsh Region Catchment Area: Not Given Reference: BP0246701 Permit Version: 1 Effective Date: 21st July 1994 Issued Date: 21st July 1994 Revocation Date: Not Supplied Discharge Type: Unspecified Discharge: Freshwater Stream/River Environment: Receiving Water: River Ogmore <b>Status:</b> <b>New Consent, by Application (Water Resources Act 1991, Section 88)</b> Positional Accuracy: Located by supplier to within 100m	A7NW (SW)	898	1	290430 179450

Map ID	Details	Quadrant Reference (Compass)	Estimated Distance From Site	Contact	NGR
3	<b>Discharge Consents</b> Operator: Dwr Cymru Cyfyngedig Property Type: Sewerage Network - Sewers - Water Company Location: Swo. Recreation Centre Bridgend (Po, Bridgend (Point 4) Authority: Environment Agency, Welsh Region Catchment Area: River Ogmore Reference: Bw3206001 Permit Version: 1 Effective Date: 1st January 1901 Issued Date: 1st January 1901 Revocation Date: 14th March 1994 Discharge Type: Unspecified Discharge: Freshwater Stream/River Environment: Receiving Water: River Ogmore <b>Status: Consent expired</b> Positional Accuracy: Located by supplier to within 10m	A7NW (SW)	925	1	290400 179450
4	<b>Discharge Consents</b> Operator: East Lake (Bridgend) Ltd Property Type: Undefined Or Other Location: Bridgend Lower Tremains Brackla Authority: Environment Agency, Welsh Region Catchment Area: River Ogmore Reference: Bp0066603 Permit Version: 1 Effective Date: 12th November 1987 Issued Date: 12th November 1987 Revocation Date: 3rd July 1995 Discharge Type: Unspecified Discharge: Freshwater Stream/River Environment: Receiving Water: Nant Pontysanau <b>Status: Consent expired</b> Positional Accuracy: Located by supplier to within 10m	A14SE (E)	923	1	292130 179660
5	<b>Discharge Consents</b> Operator: East Lake (Bridgend) Ltd Property Type: Undefined Or Other Location: Bridgend Lower Tremains Brackla Authority: Environment Agency, Welsh Region Catchment Area: River Ogmore Reference: Bp0066602 Permit Version: 1 Effective Date: 12th November 1987 Issued Date: 12th November 1987 Revocation Date: 3rd July 1995 Discharge Type: Unspecified Discharge: Freshwater Stream/River Environment: Receiving Water: Nant Pontysanau <b>Status: Consent expired</b> Positional Accuracy: Located by supplier to within 10m	A14SE (E)	941	1	292160 179720
6	<b>Local Authority Integrated Pollution Prevention And Control</b> Name: Joseph Ash And Son Ltd Location: Bridgend Galvanisers, Princes Way, Bridgend Industrial Estate, Bridgend, CF31 3AQ Authority: Bridgend County Borough Council, Environmental Health Department Permit Reference: 36 Dated: Not Supplied Process Type: Production and Processing of Metals Description: Hot dip galvanising <b>Status: Permit Issued</b> Positional Accuracy: Located by supplier to within 100m	A9NW (SE)	672	2	291600 179300
7	<b>Local Authority Pollution Prevention and Controls</b> Name: Texaco Service Station Location: Tremains Road, BRIDGEND, Mid Glamorgan, CF31 1TZ Authority: Bridgend County Borough Council, Environmental Health Department Permit Reference: 78 Dated: 10th December 1998 Process Type: Local Authority Air Pollution Control Description: PG1/14 Petrol filling station <b>Status: Authorised</b> Positional Accuracy: Manually positioned to the road within the address or location	A13SW (SW)	337	2	290931 179704



Map ID	Details	Quadrant Reference (Compass)	Estimated Distance From Site	Contact	NGR
8	<b>Local Authority Pollution Prevention and Controls</b> Name: Star Tremains Self Service Location: Tremains Road, BRIDGEND, Mid Glamorgan, CF31 1TZ Authority: Bridgend County Borough Council, Environmental Health Department Permit Reference: 80 Dated: 10th February 1999 Process Type: Local Authority Pollution Prevention and Control Description: PG1/14 Petrol filling station <b>Status: Permitted</b> Positional Accuracy: Automatically positioned to the address	A13SW (SW)	353	2	291066 179547
9	<b>Local Authority Pollution Prevention and Controls</b> Name: Sapphire Quality Dry Cleaners Location: 14 The Triangle Shopping Centre, Brackla, Bridgend, Cf31 2ll Authority: Bridgend County Borough Council, Environmental Health Department Permit Reference: 107 Dated: 2nd March 2007 Process Type: Local Authority Pollution Prevention and Control Description: PG1/14 Petrol filling station <b>Status: Permitted</b> Positional Accuracy: Manually positioned to the address or location	A14NW (E)	485	2	291714 179874
10	<b>Local Authority Pollution Prevention and Controls</b> Name: Johnson Cleaners Location: 2 The Rhiw Shopping Centre, Bridgend, Cf31 3bl Authority: Bridgend County Borough Council, Environmental Health Department Permit Reference: 109 Dated: 5th March 2007 Process Type: Local Authority Pollution Prevention and Control Description: PG6/46 Dry cleaning <b>Status: Permitted</b> Positional Accuracy: Manually positioned to the address or location	A12SE (W)	628	2	290629 179676
11	<b>Local Authority Pollution Prevention and Controls</b> Name: Joseph Ash And Son Ltd Location: Princes Way, Bridgend Industrial Estate, BRIDGEND, Mid Glamorgan, CF31 3AQ Authority: Vale Of Glamorgan County Borough Council, Environmental Health Department Permit Reference: O36 Dated: 1st April 1997 Process Type: Local Authority Air Pollution Control Description: Part B - General Mineral Process (No Specific Reference) <b>Status: Authorised</b> Positional Accuracy: Manually positioned to the address or location	A9NW (SE)	685	3	291642 179313
12	<b>Local Authority Pollution Prevention and Controls</b> Name: Bridgend Galvanizers Location: Prince's Way, Bridgend Industrial Estate, BRIDGEND, Mid Glamorgan, CF31 3AQ Authority: Bridgend County Borough Council, Environmental Health Department Permit Reference: 36 Dated: 25th January 1993 Process Type: Local Authority Pollution Prevention and Control Description: PG2/2 Hot dip galvanising processes <b>Status: Transferred to LAIPPC</b> Positional Accuracy: Located by supplier to within 100m	A9NW (SE)	733	2	291621 179241
13	<b>Local Authority Pollution Prevention and Controls</b> Name: Petrostore Location: Cowbridge Road, BRIDGEND, Mid Glamorgan, CF31 3DL Authority: Bridgend County Borough Council, Environmental Health Department Permit Reference: 95 Dated: 25th August 1999 Process Type: Local Authority Pollution Prevention and Control Description: PG1/14 Petrol filling station <b>Status: Permitted</b> Positional Accuracy: Manually positioned to the road within the address or location	A8SW (SW)	762	2	290910 179169
14	<b>Local Authority Pollution Prevention and Controls</b> Name: NSM Mining South Wales Ltd Location: Lyn Colliery, Resolven, NEATH, West Glamorgan, SA11 5PT Authority: Neath Port Talbot County Borough Council, Environmental Health Department Permit Reference: Not Given Dated: Not Supplied Process Type: Local Authority Air Pollution Control Description: PG3/5 Coal, coke and coal product processes <b>Status: Authorisation revokedRevoked</b> Positional Accuracy: Un-geocodable - location cannot be found	A12NW (W)	768	4	290500 180100

Map ID	Details	Quadrant Reference (Compass)	Estimated Distance From Site	Contact	NGR
15	<b>Local Authority Pollution Prevention and Controls</b> Name: Tesco Stores Location: Brewery Lane, BRIDGEND, Mid Glamorgan, CF Authority: Bridgend County Borough Council, Environmental Health Department Permit Reference: 75 Dated: 10th December 1998 Process Type: Local Authority Pollution Prevention and Control Description: PG1/14 Petrol filling station <b>Status: Permitted</b> Positional Accuracy: Manually positioned to the address or location	A12NW (W)	863	2	290400 180100
	<b>Nearest Surface Water Feature</b>	A18SE (N)	497	-	291380 180334
16	<b>Pollution Incidents to Controlled Waters</b> Property Type: Not Given Location: Sinclair Garages, Tremains Road, BRIDGEND Authority: Environment Agency, Welsh Region Pollutant: Light Oil Note: Poor Management Incident Date: 8th April 1997 Incident Reference: 32166 Catchment Area: Not Given Receiving Water: Not Given Cause of Incident: Runoff Incident Severity: Category 3 - Minor Incident Positional Accuracy: Located by supplier to within 100m	A8NW (SW)	427	1	291000 179500
17	<b>Pollution Incidents to Controlled Waters</b> Property Type: Not Given Location: Bridgend Ndr Site, BRIDGEND Authority: Environment Agency, Welsh Region Pollutant: Crude Sewage Note: Morfa Brook; Overflow Incident Date: 20th February 1998 Incident Reference: 35084 Catchment Area: Not Given Receiving Water: Not Given Cause of Incident: Blocked Sewer Incident Severity: Category 2 - Significant Incident Positional Accuracy: Located by supplier to within 100m	A17SE (NW)	547	1	290800 180200
18	<b>Pollution Incidents to Controlled Waters</b> Property Type: Water Company Sewage: Surface Water Outfall Location: Location Description Not Available Authority: Environment Agency, Welsh Region Pollutant: Heavy Fuel Oil Note: Inadequate Design/Capacity Incident Date: 13th April 1992 Incident Reference: 4533 Catchment Area: Not Given Receiving Water: Not Given Cause of Incident: Direct Discharge Incident Severity: Category 2 - Significant Incident Positional Accuracy: Located by supplier to within 100m	A9NW (SE)	591	1	291600 179400
19	<b>Pollution Incidents to Controlled Waters</b> Property Type: Water Company Sewage: Surface Water Outfall Location: Lesley, Griffiths Authority: Environment Agency, Welsh Region Pollutant: Mud/Clay/Soil Note: Deliberate Act Incident Date: 1st September 1995 Incident Reference: 26027 Catchment Area: Not Given Receiving Water: Not Given Cause of Incident: Runoff Incident Severity: Category 3 - Minor Incident Positional Accuracy: Located by supplier to within 100m	A7NE (SW)	701	1	290700 179400
20	<b>Pollution Incidents to Controlled Waters</b> Property Type: Miscellaneous Premises: Surface Runoff Location: Penybont Welsh, School Mackworth, Terrace, BRIDGEND Authority: Environment Agency, Welsh Region Pollutant: Coal Solids Note: Emergency Overflow Incident Date: 22nd August 1994 Incident Reference: 20835 Catchment Area: Not Given Receiving Water: Not Given Cause of Incident: Overflow Incident Severity: Category 2 - Significant Incident Positional Accuracy: Located by supplier to within 100m	A17SE (NW)	715	1	290600 180200

Map ID	Details	Quadrant Reference (Compass)	Estimated Distance From Site	Contact	NGR
21	<b>Pollution Incidents to Controlled Waters</b> Property Type: Not Given Location: Up Stream, Embassy Bridge Authority: Environment Agency, Welsh Region Pollutant: Mud/Clay/Soil Note: Not Supplied Incident Date: 30th May 1997 Incident Reference: 32498 Catchment Area: Not Given Receiving Water: Not Given Cause of Incident: Unknown Incident Severity: Category 3 - Minor Incident Positional Accuracy: Located by supplier to within 100m	A12SW (W)	732	1	290500 179800
22	<b>Pollution Incidents to Controlled Waters</b> Property Type: Not Given Location: Upstream Embassy Bridge, Mcalpines Works Authority: Environment Agency, Welsh Region Pollutant: Crude Sewage Note: Accidental Spillage/Leakage Incident Date: 18th January 1996 Incident Reference: 27185 Catchment Area: Not Given Receiving Water: Not Given Cause of Incident: Direct Discharge Incident Severity: Category 3 - Minor Incident Positional Accuracy: Located by supplier to within 100m	A12NW (W)	741	1	290501 179996
22	<b>Pollution Incidents to Controlled Waters</b> Property Type: Building Sites Location: Up Stream Of Embassy Bridge, Mcalpines Authority: Environment Agency, Welsh Region Pollutant: Crude Sewage Note: Accidental Spillage/Leakage Incident Date: 18th January 1996 Incident Reference: 27185 Catchment Area: Not Given Receiving Water: Not Given Cause of Incident: Direct Discharge Incident Severity: Category 3 - Minor Incident Positional Accuracy: Located by supplier to within 100m	A12NW (W)	742	1	290501 180001
23	<b>Pollution Incidents to Controlled Waters</b> Property Type: Not Given Location: 20 Metres Up Stream Embassy Bridge, From Culvert On The Left Bank, BRIDGEND Authority: Environment Agency, Welsh Region Pollutant: Unknown Note: Not Supplied Incident Date: 9th May 1997 Incident Reference: 32254 Catchment Area: Not Given Receiving Water: Not Given Cause of Incident: Unknown Incident Severity: Category 3 - Minor Incident Positional Accuracy: Located by supplier to within 100m	A12NW (W)	768	1	290500 180100
24	<b>Pollution Incidents to Controlled Waters</b> Property Type: Not Given Location: Culvert Close To, Embassy Bridge In, BRIDGEND Authority: Environment Agency, Welsh Region Pollutant: Crude Sewage Note: Morfa Brook (Tributary Of River Ogmore); Overflow Incident Date: 1st September 1997 Incident Reference: 33579 Catchment Area: Not Given Receiving Water: Not Given Cause of Incident: Blocked Sewer Incident Severity: Category 3 - Minor Incident Positional Accuracy: Located by supplier to within 100m	A12SW (W)	774	1	290500 179600
25	<b>Pollution Incidents to Controlled Waters</b> Property Type: Waste Handling Facilities Location: Just Cars Garage, Near Ritz Bingo Authority: Environment Agency, Welsh Region Pollutant: Oils - Diesel (Including Agricultural) Note: Deliberate Act Incident Date: 21st November 1994 Incident Reference: 21897 Catchment Area: Not Given Receiving Water: Not Given Cause of Incident: Runoff Incident Severity: Category 3 - Minor Incident Positional Accuracy: Located by supplier to within 100m	A12NW (W)	784	1	290450 179950

Map ID	Details	Quadrant Reference (Compass)	Estimated Distance From Site	Contact	NGR
26	<b>Pollution Incidents to Controlled Waters</b> Property Type: Not Given Location: Dismantling Old Bus Station Authority: Environment Agency, Welsh Region Pollutant: Heavy Fuel Oil Note: Accidental Spillage/Leakage Incident Date: 23rd January 1996 Incident Reference: 27183 Catchment Area: Not Given Receiving Water: Not Given Cause of Incident: Direct Discharge Incident Severity: Category 3 - Minor Incident Positional Accuracy: Located by supplier to within 100m	A12NW (NW)	802	1	290500 180195
26	<b>Pollution Incidents to Controlled Waters</b> Property Type: Building Sites Location: Bus Station Authority: Environment Agency, Welsh Region Pollutant: Heavy Fuel Oil Note: Accidental Spillage/Leakage Incident Date: 23rd January 1996 Incident Reference: 27183 Catchment Area: Not Given Receiving Water: Not Given Cause of Incident: Direct Discharge Incident Severity: Category 3 - Minor Incident Positional Accuracy: Located by supplier to within 100m	A17SW (NW)	804	1	290500 180200
27	<b>Pollution Incidents to Controlled Waters</b> Property Type: Not Given Location: Gas Holder On Industrial Estate Authority: Environment Agency, Welsh Region Pollutant: Heavy Fuel Oil Note: Not Supplied Incident Date: 15th July 1996 Incident Reference: 29178 Catchment Area: Not Given Receiving Water: Not Given Cause of Incident: Unknown Incident Severity: Category 3 - Minor Incident Positional Accuracy: Located by supplier to within 100m	A9NW (SE)	811	1	291700 179200
28	<b>Pollution Incidents to Controlled Waters</b> Property Type: Not Given Location: By Gauging Station, Bridgend Centre, Rh Side Authority: Environment Agency, Welsh Region Pollutant: Natural Foam Note: Natural Occurrence; River Ogmore Incident Date: 4th June 1998 Incident Reference: 35982 Catchment Area: Not Given Receiving Water: Not Given Cause of Incident: Natural Causes Incident Severity: Category 3 - Minor Incident Positional Accuracy: Located by supplier to within 100m	A12SW (W)	822	1	290450 179600
28	<b>Pollution Incidents to Controlled Waters</b> Property Type: Not Given Location: Bridgend Town Centre Authority: Environment Agency, Welsh Region Pollutant: Mud/Clay/Soil Note: Not Supplied Incident Date: 9th January 1997 Incident Reference: 30918 Catchment Area: Not Given Receiving Water: Not Given Cause of Incident: Unknown Incident Severity: Category 3 - Minor Incident Positional Accuracy: Located by supplier to within 100m	A12SW (W)	869	1	290400 179600
28	<b>Pollution Incidents to Controlled Waters</b> Property Type: Not Given Location: New Dam/Footbridge At, Bridgend Town Centre, BRIDGEND Authority: Environment Agency, Welsh Region Pollutant: Oils - Diesel (Including Agricultural) Note: River Ogmore-Lower; Run-Off Incident Date: 31st January 1998 Incident Reference: 34727 Catchment Area: Not Given Receiving Water: Not Given Cause of Incident: Poor Management Control Incident Severity: Category 3 - Minor Incident Positional Accuracy: Located by supplier to within 100m	A12SW (W)	870	1	290399 179600

Map ID	Details	Quadrant Reference (Compass)	Estimated Distance From Site	Contact	NGR
28	<b>Pollution Incidents to Controlled Waters</b> Property Type: Not Given Location: Near New Bridge, Near Council Offices, BRIDGEND Authority: Environment Agency, Welsh Region Pollutant: Agricultural: Carcasses Note: Not Supplied Incident Date: 7th January 1997 Incident Reference: 30939 Catchment Area: Not Given Receiving Water: Not Given Cause of Incident: Unknown Incident Severity: Category 3 - Minor Incident Positional Accuracy: Located by supplier to within 100m	A12SW (W)	871	1	290400 179595
29	<b>Pollution Incidents to Controlled Waters</b> Property Type: Not Given Location: Up Stream, Embassy Bridge Authority: Environment Agency, Welsh Region Pollutant: Crude Sewage Note: Blockage Incident Date: 25th May 1997 Incident Reference: 32725 Catchment Area: Not Given Receiving Water: Not Given Cause of Incident: Overflow Incident Severity: Category 3 - Minor Incident Positional Accuracy: Located by supplier to within 100m	A12NW (W)	830	1	290400 179895
29	<b>Pollution Incidents to Controlled Waters</b> Property Type: Land Location: Bridgend Town, BRIDGEND Authority: Environment Agency, Welsh Region Pollutant: Farm Land Run-Off Note: Not Supplied Incident Date: 14th September 1991 Incident Reference: 1485 Catchment Area: Not Given Receiving Water: Not Given Cause of Incident: Unknown Incident Severity: Category 2 - Significant Incident Positional Accuracy: Located by supplier to within 100m	A12NW (W)	830	1	290400 179900
29	<b>Pollution Incidents to Controlled Waters</b> Property Type: Water Company Sewage: Storm Overflow Location: Market Street Cso, BRIDGEND Authority: Environment Agency, Welsh Region Pollutant: Miscellaneous - Fire water / Foam Note: Weather Incident Date: 25th November 1995 Incident Reference: 26742 Catchment Area: Not Given Receiving Water: Not Given Cause of Incident: Overflow Incident Severity: Category 3 - Minor Incident Positional Accuracy: Located by supplier to within 100m	A12NW (W)	831	1	290400 179920
30	<b>Pollution Incidents to Controlled Waters</b> Property Type: Not Given Location: 10 Feet Up Stream Of, Old Stone Bridge Authority: Environment Agency, Welsh Region Pollutant: Crude Sewage Note: Not Supplied Incident Date: 25th November 1995 Incident Reference: 26734 Catchment Area: Not Given Receiving Water: Not Given Cause of Incident: Unknown Incident Severity: Category 3 - Minor Incident Positional Accuracy: Located by supplier to within 100m	A12SW (W)	831	1	290400 179800
30	<b>Pollution Incidents to Controlled Waters</b> Property Type: Not Given Location: Old Stone Bridge Authority: Environment Agency, Welsh Region Pollutant: Chemicals - Paints / Dyes Note: Not Supplied Incident Date: 1st July 1991 Incident Reference: 954 Catchment Area: Not Given Receiving Water: Not Given Cause of Incident: Unknown Incident Severity: Category 2 - Significant Incident Positional Accuracy: Located by supplier to within 100m	A12SW (W)	832	1	290400 179795

Map ID	Details	Quadrant Reference (Compass)	Estimated Distance From Site	Contact	NGR
31	<b>Pollution Incidents to Controlled Waters</b> Property Type: Miscellaneous Premises: Surface Runoff Location: The Bottom, Of Coity Road, Up Morfa Street Authority: Environment Agency, Welsh Region Pollutant: Crude Sewage Note: Deliberate Act Incident Date: 3rd May 1995 Incident Reference: 24275 Catchment Area: Not Given Receiving Water: Not Given Cause of Incident: Direct Discharge Incident Severity: Category 3 - Minor Incident Positional Accuracy: Located by supplier to within 100m	A18NE (N)	840	1	291250 180700
32	<b>Pollution Incidents to Controlled Waters</b> Property Type: Not Given Location: 10A Ewenny Road, BRIDGEND Authority: Environment Agency, Welsh Region Pollutant: Chemicals - Alkali Note: Not Supplied Incident Date: 24th November 1994 Incident Reference: 21895 Catchment Area: Not Given Receiving Water: Not Given Cause of Incident: Unknown Incident Severity: Category 2 - Significant Incident Positional Accuracy: Located by supplier to within 100m	A7NE (SW)	841	1	290650 179250
33	<b>Pollution Incidents to Controlled Waters</b> Property Type: Not Given Location: From Abandoned Car, Above Bailey Bridge, Near Tescos, BRIDGEND Authority: Environment Agency, Welsh Region Pollutant: Miscellaneous - Vehicles Note: Vandalism Incident Date: 17th February 1997 Incident Reference: 31209 Catchment Area: Not Given Receiving Water: Not Given Cause of Incident: Direct Discharge Incident Severity: Category 3 - Minor Incident Positional Accuracy: Located by supplier to within 100m	A12SW (W)	845	1	290400 179700
34	<b>Pollution Incidents to Controlled Waters</b> Property Type: Road (Lost Load) Location: Park Street, BRIDGEND Authority: Environment Agency, Welsh Region Pollutant: Unknown Note: Not Supplied Incident Date: 23rd November 1994 Incident Reference: 21896 Catchment Area: Not Given Receiving Water: Not Given Cause of Incident: Overflow Incident Severity: Category 3 - Minor Incident Positional Accuracy: Located by supplier to within 100m	A12NW (W)	884	1	290350 179950
35	<b>Pollution Incidents to Controlled Waters</b> Property Type: Road (Lost Load) Location: Tescos, Entrance Quarel, La Road Bridgend Authority: Environment Agency, Welsh Region Pollutant: Unknown Note: Accidental Spillage/Leakage Incident Date: 30th August 1991 Incident Reference: 1403 Catchment Area: Not Given Receiving Water: Not Given Cause of Incident: Spillage Incident Severity: Category 3 - Minor Incident Positional Accuracy: Located by supplier to within 100m	A17SW (W)	896	1	290400 180200
36	<b>Pollution Incidents to Controlled Waters</b> Property Type: Not Given Location: Bridgend Town Centre, BRIDGEND Authority: Environment Agency, Welsh Region Pollutant: Crude Sewage Note: Not Supplied Incident Date: 23rd March 1996 Incident Reference: 27693 Catchment Area: Not Given Receiving Water: Not Given Cause of Incident: Unknown Incident Severity: Category 3 - Minor Incident Positional Accuracy: Located by supplier to within 100m	A7NW (SW)	902	1	290405 179495



Map ID	Details	Quadrant Reference (Compass)	Estimated Distance From Site	Contact	NGR
36	<b>Pollution Incidents to Controlled Waters</b> Property Type: Not Given Location: Bridgend Rec And, Newbridge Fields Authority: Environment Agency, Welsh Region Pollutant: Oils - Petrol Note: Not Supplied Incident Date: 5th December 1991 Incident Reference: 1725 Catchment Area: Not Given Receiving Water: Not Given Cause of Incident: Unknown Incident Severity: Category 3 - Minor Incident Positional Accuracy: Located by supplier to within 100m	A7NW (SW)	904	1	290400 179500
36	<b>Pollution Incidents to Controlled Waters</b> Property Type: Not Given Location: Bridgend Town Centre, BRIDGEND Authority: Environment Agency, Welsh Region Pollutant: Crude Sewage Note: Not Supplied Incident Date: 23rd March 1996 Incident Reference: 27688 Catchment Area: Not Given Receiving Water: Not Given Cause of Incident: Unknown Incident Severity: Category 3 - Minor Incident Positional Accuracy: Located by supplier to within 100m	A7NW (SW)	906	1	290400 179495
36	<b>Pollution Incidents to Controlled Waters</b> Property Type: Not Given Location: Council Offices, BRIDGEND Authority: Environment Agency, Welsh Region Pollutant: Mud/Clay/Soil Note: Unknown; River Ogmore Incident Date: 6th July 1998 Incident Reference: 36890 Catchment Area: Not Given Receiving Water: Not Given Cause of Incident: Direct Discharge Incident Severity: Category 3 - Minor Incident Positional Accuracy: Located by supplier to within 100m	A7NW (SW)	925	1	290400 179450
37	<b>Pollution Incidents to Controlled Waters</b> Property Type: Not Given Location: Dipping Bridge Authority: Environment Agency, Welsh Region Pollutant: Rubble/Litter Or Solids Note: Deliberate Act Incident Date: 17th June 1996 Incident Reference: 28848 Catchment Area: Not Given Receiving Water: Not Given Cause of Incident: Direct Discharge Incident Severity: Category 3 - Minor Incident Positional Accuracy: Located by supplier to within 100m	A12NW (W)	930	1	290300 179900
37	<b>Pollution Incidents to Controlled Waters</b> Property Type: Not Given Location: Dipping Bridge Authority: Environment Agency, Welsh Region Pollutant: Rubble/Litter Or Solids Note: Deliberate Act Incident Date: 17th June 1996 Incident Reference: 28848 Catchment Area: Not Given Receiving Water: Not Given Cause of Incident: Direct Discharge Incident Severity: Category 3 - Minor Incident Positional Accuracy: Located by supplier to within 100m	A12NW (W)	930	1	290300 179895
38	<b>Pollution Incidents to Controlled Waters</b> Property Type: Road (Lost Load) Location: Brackla Way, BRIDGEND Authority: Environment Agency, Welsh Region Pollutant: Oils - Petrol Note: Accidental Spillage/Leakage Incident Date: 10th January 1995 Incident Reference: 22436 Catchment Area: Not Given Receiving Water: Not Given Cause of Incident: Burst Incident Severity: Category 3 - Minor Incident Positional Accuracy: Located by supplier to within 100m	A19SE (NE)	941	1	292000 180400

Map ID	Details	Quadrant Reference (Compass)	Estimated Distance From Site	Contact	NGR
39	<b>Pollution Incidents to Controlled Waters</b> Property Type: Other Location: ABERKENFIG Authority: Environment Agency, Welsh Region Pollutant: Agricultural: Silage Liquor Note: Deliberate Act Incident Date: 29th April 1991 Incident Reference: 654 Catchment Area: Not Given Receiving Water: Not Given Cause of Incident: Direct Discharge Incident Severity: Category 2 - Significant Incident Positional Accuracy: Located by supplier to within 100m	A7NW (SW)	948	1	290400 179400
40	<b>Prosecutions Relating to Authorised Processes</b> Location: Land at Princess Way, Brackla, BRIDGEND, Mid Glamorgan, CF31 Prosecution Text: EA News Release 28/01/00 (Ref SM28/00KC), Dumping of illegal waste (rubble and building waste) on 12/11/1998 Prosecution Act: EPA90 s33 Hearing Date: 26th January 2000 Verdict: Guilty Fine: 200 Costs: 200 Positional Accuracy: Manually positioned to the road within the address or location	A13NE (NE)	321	1	291363 180153
41	<b>Prosecutions Relating to Controlled Waters</b> Location: Nant Ponsannau, Dunrave Place, Bridgend, Cf31 1 Prosecution Text: Allowing fuel oil to escape into a nearby watercourse Prosecution Act: Wra91 S85(1) & Saffa75(4) Hearing Date: 31st January 2005 Verdict: Guilty Fine: 3000 Cost: 877 Positional Accuracy: Manually positioned to the road within the address or location	A12SW (W)	766	1	290464 179843
	<b>River Quality</b> Name: Ogmre GQA Grade: River Quality B Reach: Conf.Morfa Bk - Conf.Nant Ffornwg Estimated Distance (km): 1.5 Flow Rate: Flow less than 10 cumecs Flow Type: River Year: 2000	A12NW (W)	743	1	290507 180035
	<b>River Quality</b> Name: Ogmre GQA Grade: River Quality B Reach: A48 Road Bridge - Conf.Morfa Bk Estimated Distance (km): 2.1 Flow Rate: Flow less than 10 cumecs Flow Type: River Year: 2000	A12NW (W)	757	1	290476 179943
42	<b>River Quality Biology Sampling Points</b> Name: Ogmre Reach: A48 Road Bridge - Conf.Morfa Brook Estimated Distance: 2.10 Positional Accuracy: Located by supplier to within 100m Year: 1990 GQA Grade: River Quality Biology GQA Grade C - Fairly Good Year: 1995 GQA Grade: River Quality Biology GQA Grade C - Fairly Good Year: 2000 GQA Grade: River Quality Biology GQA Grade B - Good Year: 2002 GQA Grade: River Quality Biology GQA Grade B - Good Year: 2003 GQA Grade: River Quality Biology GQA Grade B - Good Year: 2004 GQA Grade: River Quality Biology GQA Grade C - Fairly Good Year: 2005 GQA Grade: River Quality Biology GQA Grade C - Fairly Good Year: 2006 GQA Grade: River Quality Biology GQA Grade C - Fairly Good	A12NW (W)	742	1	290500 180000



Map ID	Details	Quadrant Reference (Compass)	Estimated Distance From Site	Contact	NGR
43	<b>River Quality Chemistry Sampling Points</b> Name: Ogmore Reach: Confluence Morfa Brook To Confluence Nant Fforwg Estimated Distance: 1.50 Objective: River Ecosystem Class 1: Very Good Quality Positional Accuracy: Located by supplier to within 10m Year: 1990 GQA Grade: River Quality Chemistry GQA Grade A - Very Good Compliance: Not Supplied Year: 1993 GQA Grade: River Quality Chemistry GQA Grade B - Good Compliance: Marginal Year: 1994 GQA Grade: River Quality Chemistry GQA Grade B - Good Compliance: Marginal Year: 1995 GQA Grade: River Quality Chemistry GQA Grade B - Good Compliance: Marginal Year: 1996 GQA Grade: River Quality Chemistry GQA Grade B - Good Compliance: Marginal Year: 1997 GQA Grade: River Quality Chemistry GQA Grade B - Good Compliance: Marginal Year: 1998 GQA Grade: River Quality Chemistry GQA Grade A - Very Good Compliance: Compliant Year: 1999 GQA Grade: River Quality Chemistry GQA Grade B - Good Compliance: Marginal Year: 2000 GQA Grade: River Quality Chemistry GQA Grade B - Good Compliance: Marginal Year: 2001 GQA Grade: River Quality Chemistry GQA Grade B - Good Compliance: Marginal Year: 2002 GQA Grade: River Quality Chemistry GQA Grade B - Good Compliance: Marginal Year: 2003 GQA Grade: River Quality Chemistry GQA Grade B - Good Compliance: Marginal Year: 2004 GQA Grade: River Quality Chemistry GQA Grade B - Good Compliance: Marginal Year: 2005 GQA Grade: River Quality Chemistry GQA Grade A - Very Good Compliance: Compliant Year: 2006 GQA Grade: River Quality Chemistry GQA Grade A - Very Good Compliance: Compliant	A17SW (NW)	902	1	290420 180260

Map ID	Details	Quadrant Reference (Compass)	Estimated Distance From Site	Contact	NGR
43	<b>River Quality Chemistry Sampling Points</b> Name: Ogmore Reach: Confluence Nant Ffornwg To Confluence River Llynfi Estimated Distance: 2.90 Objective: River Ecosystem Class 1: Very Good Quality Positional Accuracy: Located by supplier to within 10m Year: 1990 GQA Grade: River Quality Chemistry GQA Grade A - Very Good Compliance: Not Supplied Year: 1993 GQA Grade: River Quality Chemistry GQA Grade A - Very Good Compliance: Compliant Year: 1994 GQA Grade: River Quality Chemistry GQA Grade A - Very Good Compliance: Compliant Year: 1995 GQA Grade: River Quality Chemistry GQA Grade B - Good Compliance: Marginal Year: 1996 GQA Grade: River Quality Chemistry GQA Grade B - Good Compliance: Marginal Year: 1997 GQA Grade: River Quality Chemistry GQA Grade B - Good Compliance: Marginal Year: 1998 GQA Grade: River Quality Chemistry GQA Grade A - Very Good Compliance: Compliant Year: 1999 GQA Grade: River Quality Chemistry GQA Grade B - Good Compliance: Marginal Year: 2000 GQA Grade: River Quality Chemistry GQA Grade B - Good Compliance: Marginal Year: 2001 GQA Grade: River Quality Chemistry GQA Grade B - Good Compliance: Marginal Year: 2002 GQA Grade: River Quality Chemistry GQA Grade B - Good Compliance: Marginal Year: 2003 GQA Grade: River Quality Chemistry GQA Grade B - Good Compliance: Marginal Year: 2004 GQA Grade: River Quality Chemistry GQA Grade B - Good Compliance: Marginal Year: 2005 GQA Grade: River Quality Chemistry GQA Grade A - Very Good Compliance: Compliant Year: 2006 GQA Grade: River Quality Chemistry GQA Grade A - Very Good Compliance: Compliant	A17SW (NW)	902	1	290420 180260

Map ID	Details	Quadrant Reference (Compass)	Estimated Distance From Site	Contact	NGR
43	<b>River Quality Chemistry Sampling Points</b> Name: Ogmere Reach: Confluence River Llynfi To Confluence River Garw Estimated Distance: 1.50 Objective: River Ecosystem Class 1: Very Good Quality Positional Accuracy: Located by supplier to within 10m Year: 1990 GQA Grade: River Quality Chemistry GQA Grade A - Very Good Compliance: Not Supplied Year: 1993 GQA Grade: River Quality Chemistry GQA Grade B - Good Compliance: Marginal Year: 1994 GQA Grade: River Quality Chemistry GQA Grade A - Very Good Compliance: Compliant Year: 1995 GQA Grade: River Quality Chemistry GQA Grade B - Good Compliance: Marginal Year: 1996 GQA Grade: River Quality Chemistry GQA Grade B - Good Compliance: Marginal Year: 1997 GQA Grade: River Quality Chemistry GQA Grade B - Good Compliance: Marginal Year: 1998 GQA Grade: River Quality Chemistry GQA Grade A - Very Good Compliance: Compliant Year: 1999 GQA Grade: River Quality Chemistry GQA Grade B - Good Compliance: Marginal Year: 2000 GQA Grade: River Quality Chemistry GQA Grade B - Good Compliance: Marginal Year: 2001 GQA Grade: River Quality Chemistry GQA Grade B - Good Compliance: Marginal Year: 2002 GQA Grade: River Quality Chemistry GQA Grade B - Good Compliance: Marginal Year: 2003 GQA Grade: River Quality Chemistry GQA Grade B - Good Compliance: Marginal Year: 2004 GQA Grade: River Quality Chemistry GQA Grade B - Good Compliance: Marginal Year: 2005 GQA Grade: River Quality Chemistry GQA Grade A - Very Good Compliance: Compliant Year: 2006 GQA Grade: River Quality Chemistry GQA Grade A - Very Good Compliance: Compliant	A17SW (NW)	902	1	290420 180260

Map ID	Details	Quadrant Reference (Compass)	Estimated Distance From Site	Contact	NGR
43	<b>River Quality Chemistry Sampling Points</b> Name: Ogmre Reach: Confluence River Garw To Confluence Ogwr Fawr Estimated Distance: 3.90 Objective: River Ecosystem Class 1: Very Good Quality Positional Accuracy: Located by supplier to within 10m Year: 1990 GQA Grade: River Quality Chemistry GQA Grade A - Very Good Compliance: Not Supplied Year: 1993 GQA Grade: River Quality Chemistry GQA Grade B - Good Compliance: Significant Failure Year: 1994 GQA Grade: River Quality Chemistry GQA Grade B - Good Compliance: Marginal Year: 1995 GQA Grade: River Quality Chemistry GQA Grade B - Good Compliance: Marginal Year: 1996 GQA Grade: River Quality Chemistry GQA Grade B - Good Compliance: Marginal Year: 1997 GQA Grade: River Quality Chemistry GQA Grade B - Good Compliance: Marginal Year: 1998 GQA Grade: River Quality Chemistry GQA Grade A - Very Good Compliance: Compliant Year: 1999 GQA Grade: River Quality Chemistry GQA Grade B - Good Compliance: Marginal Year: 2000 GQA Grade: River Quality Chemistry GQA Grade B - Good Compliance: Marginal Year: 2001 GQA Grade: River Quality Chemistry GQA Grade B - Good Compliance: Marginal Year: 2002 GQA Grade: River Quality Chemistry GQA Grade B - Good Compliance: Marginal Year: 2003 GQA Grade: River Quality Chemistry GQA Grade B - Good Compliance: Marginal Year: 2004 GQA Grade: River Quality Chemistry GQA Grade B - Good Compliance: Marginal Year: 2005 GQA Grade: River Quality Chemistry GQA Grade A - Very Good Compliance: Compliant Year: 2006 GQA Grade: River Quality Chemistry GQA Grade A - Very Good Compliance: Compliant	A17SW (NW)	902	1	290420 180260

Map ID	Details	Quadrant Reference (Compass)	Estimated Distance From Site	Contact	NGR
44	<b>River Quality Chemistry Sampling Points</b> Name: Ogmere Reach: A48 Road Bridge To Confluence Morfa Brook Estimated Distance: 2.10 Objective: River Ecosystem Class 1: Very Good Quality Positional Accuracy: Located by supplier to within 10m Year: 1990 GQA Grade: River Quality Chemistry GQA Grade A - Very Good Compliance: Not Supplied Year: 1993 GQA Grade: River Quality Chemistry GQA Grade B - Good Compliance: Marginal Year: 1994 GQA Grade: River Quality Chemistry GQA Grade B - Good Compliance: Marginal Year: 1995 GQA Grade: River Quality Chemistry GQA Grade B - Good Compliance: Marginal Year: 1996 GQA Grade: River Quality Chemistry GQA Grade B - Good Compliance: Marginal Year: 1997 GQA Grade: River Quality Chemistry GQA Grade B - Good Compliance: Marginal Year: 1998 GQA Grade: River Quality Chemistry GQA Grade A - Very Good Compliance: Compliant Year: 1999 GQA Grade: River Quality Chemistry GQA Grade B - Good Compliance: Marginal Year: 2000 GQA Grade: River Quality Chemistry GQA Grade B - Good Compliance: Significant Failure Year: 2001 GQA Grade: River Quality Chemistry GQA Grade B - Good Compliance: Significant Failure Year: 2002 GQA Grade: River Quality Chemistry GQA Grade B - Good Compliance: Significant Failure Year: 2003 GQA Grade: River Quality Chemistry GQA Grade A - Very Good Compliance: Compliant Year: 2004 GQA Grade: River Quality Chemistry GQA Grade A - Very Good Compliance: Compliant Year: 2005 GQA Grade: River Quality Chemistry GQA Grade A - Very Good Compliance: Compliant Year: 2006 GQA Grade: River Quality Chemistry GQA Grade A - Very Good Compliance: Compliant	A7NW (SW)	934	1	290390 179450
45	<b>Substantiated Pollution Incident Register</b> Authority: Environment Agency - Welsh Region, South West Area Incident Date: 5th April 2004 Incident Reference: 227731 Water Impact: Category 2 - Significant Incident Air Impact: Category 4 - No Impact Land Impact: Category 4 - No Impact Positional Accuracy: Located by supplier to within 10m Pollutant: Pollutant Not Identified: Not Identified	A12SW (W)	781	1	290461 179718
46	<b>Substantiated Pollution Incident Register</b> Authority: Environment Agency - Welsh Region, South West Area Incident Date: 4th April 2007 Incident Reference: 482422 Water Impact: Category 4 - No Impact Air Impact: Category 4 - No Impact Land Impact: Category 2 - Significant Incident Positional Accuracy: Located by supplier to within 10m Pollutant: Inert : Other	A12SW (W)	916	1	290334 179665

Map ID	Details	Quadrant Reference (Compass)	Estimated Distance From Site	Contact	NGR
47	<b>Water Abstractions</b> Operator: Bridgend Rugby Football Club Licence Number: 21/58/43/0010 Permit Version: Not Supplied Location: Location Description Not Available Authority: Environment Agency, Welsh Region Abstraction: Spray Irrigation Abstraction Type: Not Supplied Source: Surface Daily Rate (m3): 100 Yearly Rate (m3): 10001 Details: River Ogmore At Quarella Road Authorised Start: Not Supplied Authorised End: Not Supplied Permit Start Date: Not Supplied Permit End Date: Not Supplied Positional Accuracy: Located by supplier to within 100m	A17SW (NW)	899	1	290410 180230
	<b>Water Abstractions</b> Operator: Dwr Cymru Cyf Licence Number: 21/58/44/0005 Permit Version: 100 Location: Well At Bridgend Industrial Estate Authority: Environment Agency, Welsh Region Abstraction: Public Water Supply: Potable Water Supply - Direct Abstraction Type: Water may be abstracted from a single point Source: Groundwater Daily Rate (m3): Not Supplied Yearly Rate (m3): Not Supplied Details: Well At Bridgend Industrial Estate Authorised Start: 01 January Authorised End: 31 December Permit Start Date: 10th November 1989 Permit End Date: Not Supplied Positional Accuracy: Located by supplier to within 100m	A4NE (SE)	1577	1	292240 178650
	<b>Water Abstractions</b> Operator: South Wales Police Authority Licence Number: 21/58/44/0021 Permit Version: Not Supplied Location: Location Description Not Available Authority: Environment Agency, Welsh Region Abstraction: General Agriculture: Spray Irrigation - Direct Abstraction Type: Not Supplied Source: Surface Daily Rate (m3): 113 Yearly Rate (m3): 4931.5 Details: River Ewenny Authorised Start: Not Supplied Authorised End: Not Supplied Permit Start Date: Not Supplied Permit End Date: Not Supplied Positional Accuracy: Located by supplier to within 100m	A4SE (SE)	1859	1	292140 178240
	<b>Water Abstractions</b> Operator: South Wales Police Authority Licence Number: 21/58/44/0021 Permit Version: Not Supplied Location: River Ewenny Authority: Environment Agency, Welsh Region Abstraction: General Agriculture: Spray Irrigation - Direct Abstraction Type: Not Supplied Source: Surface Daily Rate (m3): 113 Yearly Rate (m3): 4931.5 Details: Licenced from 01-Apr to 31-Oct Authorised Start: Not Supplied Authorised End: Not Supplied Permit Start Date: Not Supplied Permit End Date: Not Supplied Positional Accuracy: Located by supplier to within 10m	A5SW (SE)	1926	1	292270 178240
	<b>Groundwater Vulnerability</b> Geological Classification: Minor Aquifer (Variably permeable) - These can be fractured or potentially fractured rocks, which do not have a high primary permeability, or other formations of variable permeability including unconsolidated deposits. Although not producing large quantities of water for abstraction, they are important for local supplies and in supplying base flow to rivers Soil Classification: Soils of Low Leaching Potential - Soils in which pollutants are unlikely to penetrate the soil layer because water movement is largely horizontal or they have large ability to attenuate diffuse pollutants. Lateral flow from these soils contribute to groundwater recharge elsewhere in the catchment Map Sheet: Sheet 36 Mid Glamorgan Scale: 1:100,000	A13SE (SE)	0	1	291244 179849

Map ID	Details	Quadrant Reference (Compass)	Estimated Distance From Site	Contact	NGR
	<b>Drift Deposits</b> None				
	<b>Extreme Flooding from Rivers or Sea without Defences</b> None				
	<b>Flooding from Rivers or Sea without Defences</b> None				
	<b>Areas Benefiting from Flood Defences</b> None				
	<b>Flood Water Storage Areas</b> None				
	<b>Flood Defences</b> None				

Map ID	Details	Quadrant Reference (Compass)	Estimated Distance From Site	Contact	NGR
48	<b>Historical Landfill Sites</b> Licence Holder: Datewin Construction Limited Location: Bridgend Name: Waunsil Avenue Operator Location: Not Supplied Boundary Accuracy: As Supplied Provider Reference: EAHLD14904 First Input Date: 31st December 1985 Last Input Date: 31st December 1988 Specified Waste: Deposited Waste included Inert, Industrial and Household Waste Type: EA Waste Ref: Not Supplied Regis Ref: Not Supplied WRC Ref: 6915/0035 BGS Ref: Not Supplied Other Ref: 6, 6915/0006	A13SW (SW)	0	1	291220 179856
49	<b>Historical Landfill Sites</b> Licence Holder: Not Supplied Location: Tremains Name: Penybanc Operator Location: Not Supplied Boundary Accuracy: As Supplied Provider Reference: EAHLD14490 First Input Date: 31st December 1960 Last Input Date: 31st December 1974 Specified Waste: Deposited Waste included Inert, Industrial, Commercial and Household Waste Type: EA Waste Ref: Not Supplied Regis Ref: Not Supplied WRC Ref: 6915/0023 BGS Ref: Not Supplied Other Ref: Not Supplied	A13SW (W)	181	1	291054 179814
	<b>Local Authority Landfill Coverage</b> Name: Bridgend County Borough Council - Has supplied landfill data		0	5	291286 179402
	<b>Local Authority Landfill Coverage</b> Name: Vale Of Glamorgan County Borough Council - Has supplied landfill data		462	8	291286 179402
50	<b>Local Authority Recorded Landfill Sites</b> Location: Brackla / Tremains Road Reference: Not Supplied Authority: Bridgend County Borough Council <b>Last Reported Status:</b> Closed Types of Waste: Municipal Date of Closure: Not Supplied Positional Accuracy: Manually positioned within the geographical locality Boundary Quality: Not Applicable	A13SW (W)	347	5	290900 179750
51	<b>Local Authority Recorded Landfill Sites</b> Location: Waunscil Avenue Reference: Not Supplied Authority: Bridgend County Borough Council <b>Last Reported Status:</b> Unknown Types of Waste: Inert Date of Closure: Not Supplied Positional Accuracy: Manually positioned within the geographical locality Boundary Quality: Not Applicable	A8NE (S)	367	5	291300 179500



Map ID	Details	Quadrant Reference (Compass)	Estimated Distance From Site	Contact	NGR
52	<b>Registered Landfill Sites</b> Licence Holder: Datewin Construction Ltd Licence Reference: 6 Site Location: Derelict Railway Cut. Coity/Coychurch, Bridgend, Mid Glamorgan Licence Easting: 291300 Licence Northing: 179500 Operator Location: As Site Address Authority: Environment Agency - Welsh Region, South West Area Site Category: Landfill Max Input Rate: Undefined Waste Source: No known restriction on source of waste Restrictions: Status: Licence lapsed/cancelled/defunct/not applicable/surrenderedCancelled Dated: 1st March 1986 Preceded By: Not Given Licence: Superseded By: Not Given Licence: Positional Accuracy: Manually positioned to the road within the address or location Boundary Accuracy: Not Applicable Authorised Waste: Inert Demolition Material Inert Excavated Natural Materials	A13SE (S)	267	1	291280 179598
53	<b>Registered Waste Treatment or Disposal Sites</b> Licence Holder: J & E J Bugler Licence Reference: S1 Site Location: 54 Mackworth Street, Bridgend, Mid Glamorgan Operator Location: As Site Address Authority: Environment Agency - Welsh Region, South West Area Site Category: Scrapyard Max Input Rate: Medium (Equal to or greater than 25,000 and less than 75,000 tonnes per year) Waste Source: No known restriction on source of waste Restrictions: Licence Status: Site exempt from licenceExempt Dated: 1st January 1992 Preceded By: Not Given Licence: Superseded By: Not Given Licence: Positional Accuracy: Manually positioned to the road within the address or location Boundary Quality: Not Supplied Authorised Waste: Scrapmetal                      Max.Stor Whole Batteries                      Max.Stor Prohibited Waste: Finely Powdered Metal Flammable Liquids Percussive/Explosive Waste Radioactive Wastes Special Wastes	A17SE (NW)	784	1	290560 180270

Map ID	Details	Quadrant Reference (Compass)	Estimated Distance From Site	Contact	NGR
54	<b>BGS Recorded Mineral Sites</b> Site Name: Oldcastle Location: Tremains, Bridgend, Mid Glamorgan Source: British Geological Survey, National Geoscience Information Service Reference: 25872 Type: Opencast <b>Status: Ceased</b> Operator: Unknown Operator Operator Location: Not Supplied Periodic Type: Jurassic Geology: Porthkerry Member, Blue Lias Formation Commodity: Limestone Positional Accuracy: Located by supplier to within 10m	A13SW (W)	151	6	291080 179840
55	<b>BGS Recorded Mineral Sites</b> Site Name: Tremains Location: Tremains, Bridgend, Mid Glamorgan Source: British Geological Survey, National Geoscience Information Service Reference: 25880 Type: Opencast <b>Status: Ceased</b> Operator: Unknown Operator Operator Location: Not Supplied Periodic Type: Jurassic Geology: Penarth Group (Marginal Facies) Commodity: Limestone Positional Accuracy: Located by supplier to within 10m	A13SE (SE)	168	6	291305 179710
56	<b>BGS Recorded Mineral Sites</b> Site Name: Oldcastle Location: Tremains, Bridgend, Mid Glamorgan Source: British Geological Survey, National Geoscience Information Service Reference: 25882 Type: Opencast <b>Status: Ceased</b> Operator: Unknown Operator Operator Location: Not Supplied Periodic Type: Jurassic Geology: Porthkerry Member, Blue Lias Formation Commodity: Limestone Positional Accuracy: Located by supplier to within 10m	A13NW (NW)	244	6	291075 180050
57	<b>BGS Recorded Mineral Sites</b> Site Name: Station Location: Tremains, Bridgend, Mid Glamorgan Source: British Geological Survey, National Geoscience Information Service Reference: 25883 Type: Opencast <b>Status: Ceased</b> Operator: Unknown Operator Operator Location: Not Supplied Periodic Type: Jurassic Geology: Porthkerry Member, Blue Lias Formation Commodity: Limestone Positional Accuracy: Located by supplier to within 10m	A13NW (W)	249	6	290980 179865
58	<b>BGS Recorded Mineral Sites</b> Site Name: Oldcastle Location: Tremains, Bridgend, Mid Glamorgan Source: British Geological Survey, National Geoscience Information Service Reference: 25881 Type: Opencast <b>Status: Ceased</b> Operator: Unknown Operator Operator Location: Not Supplied Periodic Type: Jurassic Geology: Penarth Group (Marginal Facies) Commodity: Limestone Positional Accuracy: Located by supplier to within 10m	A13SW (W)	281	6	290960 179780
59	<b>BGS Recorded Mineral Sites</b> Site Name: Station Location: Tremains, Bridgend, Mid Glamorgan Source: British Geological Survey, National Geoscience Information Service Reference: 25871 Type: Opencast <b>Status: Ceased</b> Operator: Unknown Operator Operator Location: Not Supplied Periodic Type: Jurassic Geology: Porthkerry Member, Blue Lias Formation Commodity: Limestone Positional Accuracy: Located by supplier to within 10m	A12SE (W)	364	6	290870 179800

Map ID	Details	Quadrant Reference (Compass)	Estimated Distance From Site	Contact	NGR
60	<b>BGS Recorded Mineral Sites</b> Site Name: Oldcastle Location: Bridgend, Mid Glamorgan Source: British Geological Survey, National Geoscience Information Service Reference: 25873 Type: Opencast <b>Status:</b> <b>Ceased</b> Operator: Unknown Operator Operator Location: Not Supplied Periodic Type: Jurassic Geology: Blue Lias Formation (Marginal Facies) Commodity: Limestone Positional Accuracy: Located by supplier to within 10m	A12SE (SW)	460	6	290825 179640
61	<b>BGS Recorded Mineral Sites</b> Site Name: Pont Y'Sanan Location: Coychurch Road, Brackla, Bridgend, Mid Glamorgan Source: British Geological Survey, National Geoscience Information Service Reference: 25878 Type: Opencast <b>Status:</b> <b>Ceased</b> Operator: Unknown Operator Operator Location: Not Supplied Periodic Type: Jurassic Geology: Porthkerry Member, Blue Lias Formation Commodity: Limestone Positional Accuracy: Located by supplier to within 10m	A9NE (SE)	922	6	292050 179440
62	<b>BGS Recorded Mineral Sites</b> Site Name: Pont Y'Sanan Location: Brackla, Bridgend, Mid Glamorgan Source: British Geological Survey, National Geoscience Information Service Reference: 25879 Type: Opencast <b>Status:</b> <b>Ceased</b> Operator: Unknown Operator Operator Location: Not Supplied Periodic Type: Jurassic Geology: Porthkerry Member, Blue Lias Formation Commodity: Limestone Positional Accuracy: Located by supplier to within 10m	A9NE (SE)	978	6	292035 179305
	<b>BGS 1:625,000 Solid Geology</b> Description: Lower Lias	A24SW (NE)	0	6	291712 180945
	<b>Coal Mining Affected Areas</b> In an area which may not be affected by coal mining				
	<b>Natural and Mining Cavities</b> Cavity Type: Sinkhole Origin: Natural Cavity Number: 1 Commodity: Not Supplied Positional Accuracy: Located by supplier to within 10m	A13NW (NW)	410	7	290960 180170
	<b>Natural and Mining Cavities</b> Cavity Type: Sinkhole Origin: Natural Cavity Number: 1 Commodity: Not Supplied Positional Accuracy: Located by supplier to within 10m	A12SE (W)	494	7	290740 179790
	<b>Natural and Mining Cavities</b> Cavity Type: Sinkhole Origin: Natural Cavity Number: 1 Commodity: Not Supplied Positional Accuracy: Located by supplier to within 10m	A7NE (SW)	637	7	290750 179440
	<b>Natural and Mining Cavities</b> Cavity Type: Sinkhole Origin: Natural Cavity Number: 1 Commodity: Not Supplied Positional Accuracy: Located by supplier to within 10m	A7NE (SW)	658	7	290780 179380
	<b>Natural and Mining Cavities</b> Cavity Type: Sinkhole Origin: Natural Cavity Number: 1 Commodity: Not Supplied Positional Accuracy: Located by supplier to within 10m	A7NE (SW)	672	7	290650 179520

Map ID	Details	Quadrant Reference (Compass)	Estimated Distance From Site	Contact	NGR
	<b>Natural and Mining Cavities</b> Cavity Type: Sinkhole Origin: Natural Cavity Number: 2 Commodity: Not Supplied Positional Accuracy: Located by supplier to within 10m	A7NE (SW)	686	7	290760 179360
	<b>Natural and Mining Cavities</b> Cavity Type: Sinkhole Origin: Natural Cavity Number: 1 Commodity: Not Supplied Positional Accuracy: Located by supplier to within 10m	A7NE (SW)	687	7	290770 179350
	<b>Natural and Mining Cavities</b> Cavity Type: Sinkhole Origin: Natural Cavity Number: 2 Commodity: Not Supplied Positional Accuracy: Located by supplier to within 10m	A7NE (SW)	687	7	290780 179340
	<b>Natural and Mining Cavities</b> Cavity Type: Sinkhole Origin: Natural Cavity Number: 1 Commodity: Not Supplied Positional Accuracy: Located by supplier to within 10m	A7NE (SW)	693	7	290760 179350
	<b>Natural and Mining Cavities</b> Cavity Type: Sinkhole Origin: Natural Cavity Number: 1 Commodity: Not Supplied Positional Accuracy: Located by supplier to within 10m	A7NE (SW)	713	7	290860 179250
	<b>Natural and Mining Cavities</b> Cavity Type: Sinkhole Origin: Natural Cavity Number: 1 Commodity: Not Supplied Positional Accuracy: Located by supplier to within 10m	A7NE (SW)	722	7	290650 179430
	<b>Natural and Mining Cavities</b> Cavity Type: Sinkhole Origin: Natural Cavity Number: 1 Commodity: Not Supplied Positional Accuracy: Located by supplier to within 10m	A7NE (SW)	770	7	290690 179310
	<b>Natural and Mining Cavities</b> Cavity Type: Sinkhole Origin: Natural Cavity Number: 1 Commodity: Not Supplied Positional Accuracy: Located by supplier to within 10m	A7NE (SW)	780	7	290830 179190
	<b>Natural and Mining Cavities</b> Cavity Type: Sinkhole Origin: Natural Cavity Number: 1 Commodity: Not Supplied Positional Accuracy: Located by supplier to within 10m	A7NE (SW)	785	7	290650 179330
	<b>Natural and Mining Cavities</b> Cavity Type: Sinkhole Origin: Natural Cavity Number: 2 Commodity: Not Supplied Positional Accuracy: Located by supplier to within 10m	A7NW (SW)	898	7	290470 179380
	<b>Natural and Mining Cavities</b> Cavity Type: Solution widened joint or fissure Origin: Natural Cavity Number: 1 Commodity: Not Supplied Positional Accuracy: Located by supplier to within 100m	A7NW (SW)	920	7	290500 179300
	<b>Natural and Mining Cavities</b> Cavity Type: Sinkhole Origin: Natural Cavity Number: 8 Commodity: Not Supplied Positional Accuracy: Located by supplier to within 100m	A7NW (SW)	920	7	290500 179300

Map ID	Details	Quadrant Reference (Compass)	Estimated Distance From Site	Contact	NGR
	<b>Natural and Mining Cavities</b> Cavity Type: Sinkhole Origin: Natural Cavity Number: 6 Commodity: Not Supplied Positional Accuracy: Located by supplier to within 10m	A7SE (SW)	970	7	290580 179140
	<b>Natural and Mining Cavities</b> Cavity Type: Sinkhole Origin: Natural Cavity Number: 1 Commodity: Not Supplied Positional Accuracy: Located by supplier to within 10m	A7SE (SW)	996	7	290650 179050
	<b>Potential for Collapsible Ground Stability Hazards</b> No Hazard				
	<b>Potential for Compressible Ground Stability Hazards</b> Hazard Potential: No Hazard Source: British Geological Survey, National Geoscience Information Service	A13NE (N)	0	6	291229 180000
	<b>Potential for Compressible Ground Stability Hazards</b> Hazard Potential: No Hazard Source: British Geological Survey, National Geoscience Information Service	A13NE (N)	140	6	291229 180000
	<b>Potential for Ground Dissolution Stability Hazards</b> Hazard Potential: Very Low Source: British Geological Survey, National Geoscience Information Service	A13NE (N)	0	6	291229 180000
	<b>Potential for Ground Dissolution Stability Hazards</b> Hazard Potential: Very Low Source: British Geological Survey, National Geoscience Information Service	A13NE (N)	140	6	291229 180000
	<b>Potential for Landslide Ground Stability Hazards</b> Hazard Potential: Very Low Source: British Geological Survey, National Geoscience Information Service	A13SW (W)	0	6	291200 179850
	<b>Potential for Landslide Ground Stability Hazards</b> Hazard Potential: No Hazard Source: British Geological Survey, National Geoscience Information Service	A13SW (W)	31	6	291200 179850
	<b>Potential for Landslide Ground Stability Hazards</b> Hazard Potential: Very Low Source: British Geological Survey, National Geoscience Information Service	A13NE (N)	140	6	291229 180000
	<b>Potential for Running Sand Ground Stability Hazards</b> Hazard Potential: No Hazard Source: British Geological Survey, National Geoscience Information Service	A13NE (N)	0	6	291229 180000
	<b>Potential for Running Sand Ground Stability Hazards</b> Hazard Potential: No Hazard Source: British Geological Survey, National Geoscience Information Service	A13NE (N)	140	6	291229 180000
	<b>Potential for Shrinking or Swelling Clay Ground Stability Hazards</b> Hazard Potential: No Hazard Source: British Geological Survey, National Geoscience Information Service	A13NE (N)	0	6	291229 180000
	<b>Potential for Shrinking or Swelling Clay Ground Stability Hazards</b> Hazard Potential: No Hazard Source: British Geological Survey, National Geoscience Information Service	A13NE (N)	140	6	291229 180000
	<b>Radon Potential - Radon Affected Areas</b> Affected Area: The property is in a radon affected area, as between 5 and 10% of homes are above the action level Source: British Geological Survey, National Geoscience Information Service	A13NE (N)	0	6	291229 180000
	<b>Radon Potential - Radon Protection Measures</b> Protection Measure: Basic radon protective measures are necessary in the construction of new dwellings or extensions Source: British Geological Survey, National Geoscience Information Service	A13NE (N)	0	6	291229 180000
	<b>Shallow Mining Hazards</b> No Hazard				

Map ID	Details	Quadrant Reference (Compass)	Estimated Distance From Site	Contact	NGR
63	<b>Contemporary Trade Directory Entries</b> Name: A-Z Cleaning Contractors Location: 9, Heol y Coed Rise, Brackla, Bridgend, Mid Glamorgan, CF31 2QD Classification: Cleaning Services - Commercial <b>Status:</b> Inactive Positional Accuracy: Automatically positioned to the address	A13NW (N)	279	-	291218 180139
64	<b>Contemporary Trade Directory Entries</b> Name: Sinclair Garages Ltd Location: Celtic Court, Tremains Road, BRIDGEND, Mid Glamorgan, CF31 1TZ Classification: Car Dealers <b>Status:</b> Active Positional Accuracy: Automatically positioned to the address	A13SW (W)	320	-	290911 179828
65	<b>Contemporary Trade Directory Entries</b> Name: S H G Motorsave Location: Tremains Rd, Bridgend, Mid Glamorgan, CF31 1TZ Classification: Garage Services <b>Status:</b> Active Positional Accuracy: Manually positioned to the road within the address or location	A13SW (SW)	335	-	291037 179586
65	<b>Contemporary Trade Directory Entries</b> Name: Top Car Location: Tremains Rd, Bridgend, Mid Glamorgan, CF31 1TZ Classification: Car Dealers - Used <b>Status:</b> Inactive Positional Accuracy: Manually positioned to the road within the address or location	A13SW (SW)	337	-	291058 179570
65	<b>Contemporary Trade Directory Entries</b> Name: Tremains Self Serve Location: Tremains Road, Bridgend, Mid Glamorgan, CF31 1TZ Classification: Petrol Filling Stations - 24 Hour <b>Status:</b> Inactive Positional Accuracy: Automatically positioned to the address	A13SW (SW)	353	-	291066 179547
65	<b>Contemporary Trade Directory Entries</b> Name: Bridgend Motor Sales Location: Tremains Road, Bridgend, Mid Glamorgan, CF31 1TZ Classification: Car Dealers <b>Status:</b> Inactive Positional Accuracy: Automatically positioned to the address	A13SW (SW)	361	-	291051 179547
65	<b>Contemporary Trade Directory Entries</b> Name: Sinclair Audi Location: Tremains Road, Bridgend, Mid Glamorgan, CF31 1TZ Classification: Garage Services <b>Status:</b> Active Positional Accuracy: Automatically positioned to the address	A13SW (SW)	361	-	291051 179547
65	<b>Contemporary Trade Directory Entries</b> Name: D B S Location: Tremains Road, Bridgend, Mid Glamorgan, CF31 1TZ Classification: Paint Spraying Equipment & Accessories <b>Status:</b> Inactive Positional Accuracy: Automatically positioned to the address	A13SW (SW)	361	-	291051 179547
66	<b>Contemporary Trade Directory Entries</b> Name: M & S Johnson Location: Tremains Rd, Bridgend, Mid Glamorgan, CF31 1TZ Classification: Petrol Filling Stations - 24 Hour <b>Status:</b> Inactive Positional Accuracy: Manually positioned to the road within the address or location	A13SW (SW)	337	-	290931 179704
67	<b>Contemporary Trade Directory Entries</b> Name: Bassetts Honda Location: Tremains Road, BRIDGEND, Mid Glamorgan, CF31 1TZ Classification: Car Dealers <b>Status:</b> Active Positional Accuracy: Automatically positioned to the address	A13SW (SW)	351	-	290957 179638
68	<b>Contemporary Trade Directory Entries</b> Name: Furniturepro Location: 6, Vernon Street, Bridgend, Mid Glamorgan, CF31 1TQ Classification: Furniture - Repairing & Restoring <b>Status:</b> Inactive Positional Accuracy: Automatically positioned to the address	A13NW (NW)	353	-	291034 180155
69	<b>Contemporary Trade Directory Entries</b> Name: Arby Construction Location: Llynfi St, Bridgend, Mid Glamorgan, CF31 1SY Classification: Joinery Manufacturers <b>Status:</b> Inactive Positional Accuracy: Manually positioned to the road within the address or location	A12NE (W)	374	-	290861 179924

Map ID	Details	Quadrant Reference (Compass)	Estimated Distance From Site	Contact	NGR
69	<b>Contemporary Trade Directory Entries</b> Name: A D Underfloor Heating Location: 35, Oddfellows Street, Bridgend, Mid Glamorgan, CF31 1TA Classification: Under Floor Heating <b>Status: Active</b> Positional Accuracy: Automatically positioned to the address	A12NE (W)	377	-	290864 179953
69	<b>Contemporary Trade Directory Entries</b> Name: A D T Joinery Location: 2, Llynfi Street, Bridgend, Mid Glamorgan, CF31 1SY Classification: Joinery Manufacturers <b>Status: Active</b> Positional Accuracy: Automatically positioned to the address	A12NE (W)	380	-	290857 179936
69	<b>Contemporary Trade Directory Entries</b> Name: J Morgan & Son Location: Llynfi Lane Garage, Llynfi Lane, Bridgend, Mid Glamorgan, CF31 1ST Classification: Mot Testing Centres <b>Status: Active</b> Positional Accuracy: Automatically positioned to the address	A12NE (W)	394	-	290841 179929
69	<b>Contemporary Trade Directory Entries</b> Name: Llynfi Garage Location: Llynfi Lane Garage, Llynfi Lane, Bridgend, Mid Glamorgan, CF31 1ST Classification: Garage Services <b>Status: Active</b> Positional Accuracy: Automatically positioned to the address	A12NE (W)	394	-	290841 179929
70	<b>Contemporary Trade Directory Entries</b> Name: Audi Location: 1, Tremains Road, Bridgend, Mid Glamorgan, CF31 1TZ Classification: Car Dealers <b>Status: Active</b> Positional Accuracy: Automatically positioned to the address	A8NW (S)	390	-	291167 179476
71	<b>Contemporary Trade Directory Entries</b> Name: Owen G Motors Location: Coychurch Rd, Bridgend, Mid Glamorgan, CF31 2AP Classification: Mot Testing Centres <b>Status: Inactive</b> Positional Accuracy: Manually positioned to the road within the address or location	A8NE (SE)	436	-	291431 179474
72	<b>Contemporary Trade Directory Entries</b> Name: Hill Motor Service Location: Unit 1 Ogmores Ter, Bridgend, Mid Glamorgan, CF31 1SU Classification: Garage Services <b>Status: Active</b> Positional Accuracy: Manually positioned to the road within the address or location	A12NE (W)	440	-	290796 179940
72	<b>Contemporary Trade Directory Entries</b> Name: Edwards Autos Location: Unit 3, Ogmores Terrace, Bridgend, Mid Glamorgan, CF31 1SU Classification: Car Body Repairs <b>Status: Active</b> Positional Accuracy: Automatically positioned to the address	A12NE (W)	450	-	290788 179946
72	<b>Contemporary Trade Directory Entries</b> Name: Edwards Auto'S Location: Unit 3, Ogmores Terrace, Bridgend, Mid Glamorgan, CF31 1SU Classification: Car Body Repairs <b>Status: Active</b> Positional Accuracy: Automatically positioned to the address	A12NE (W)	450	-	290788 179946
73	<b>Contemporary Trade Directory Entries</b> Name: Pen-Y-Bont Polishers Location: Unit 1, Gees Yard, Coychurch Road, Bridgend, Mid Glamorgan, CF31 3AP Classification: French Polishing <b>Status: Inactive</b> Positional Accuracy: Automatically positioned to the address	A8NW (S)	453	-	291208 179408
74	<b>Contemporary Trade Directory Entries</b> Name: Sapphire Location: 14, Canolfan, Brackla, Bridgend, Mid Glamorgan, CF31 2LL Classification: Dry Cleaners <b>Status: Active</b> Positional Accuracy: Automatically positioned to the address	A14NW (E)	486	-	291715 179876
75	<b>Contemporary Trade Directory Entries</b> Name: D W M Motor Repairs Location: 17, Tarran Workshops, Free School Court, Bridgend, Mid Glamorgan, CF31 3AG Classification: Garage Services <b>Status: Inactive</b> Positional Accuracy: Automatically positioned to the address	A8NW (SW)	495	-	290910 179482



Map ID	Details	Quadrant Reference (Compass)	Estimated Distance From Site	Contact	NGR
75	<b>Contemporary Trade Directory Entries</b> Name: K W Services Location: 13, Tarran Workshops, Free School Court, Bridgend, Mid Glamorgan, CF31 3AG Classification: Engineers - General <b>Status:</b> Inactive Positional Accuracy: Automatically positioned to the address	A7NE (SW)	518	-	290888 179471
76	<b>Contemporary Trade Directory Entries</b> Name: Chris Williams Location: 1/2, Tarran Workshops, Free School Court, Bridgend, Mid Glamorgan, CF31 3AG Classification: Garage Services <b>Status:</b> Active Positional Accuracy: Automatically positioned to the address	A7NE (SW)	519	-	290849 179507
77	<b>Contemporary Trade Directory Entries</b> Name: Starline Awnings & Blinds Location: Brackla St, Bridgend, Mid Glamorgan, CF31 1BZ Classification: Blinds, Awnings & Canopies <b>Status:</b> Active Positional Accuracy: Manually positioned to the road within the address or location	A12SE (SW)	520	-	290750 179658
78	<b>Contemporary Trade Directory Entries</b> Name: S J Fuller Location: Gees Yard, Coychurch Road, Bridgend, Mid Glamorgan, CF31 3AP Classification: Car Body Repairs <b>Status:</b> Active Positional Accuracy: Automatically positioned to the address	A8NE (S)	539	-	291274 179324
78	<b>Contemporary Trade Directory Entries</b> Name: Acacia Joinery Location: Gees Yard, Coychurch Road, Bridgend, Mid Glamorgan, CF31 3AP Classification: Joinery Manufacturers <b>Status:</b> Inactive Positional Accuracy: Automatically positioned to the address	A8NE (S)	567	-	291265 179294
79	<b>Contemporary Trade Directory Entries</b> Name: Kall Kwik Location: 4, Derwen Road, Bridgend, Mid Glamorgan, CF31 1LH Classification: Printers <b>Status:</b> Active Positional Accuracy: Automatically positioned to the address	A12SE (W)	559	-	290672 179810
80	<b>Contemporary Trade Directory Entries</b> Name: Bridgend Office Furniture Location: Tower House, Tower Close, Bridgend Industrial Estate, Bridgend, Mid Glamorgan, CF31 3TH Classification: Office Furniture & Equipment <b>Status:</b> Inactive Positional Accuracy: Automatically positioned to the address	A8NE (S)	577	-	291443 179325
80	<b>Contemporary Trade Directory Entries</b> Name: Time Office (Uk) Ltd Location: Tower House, Tower Close, Bridgend Industrial Estate, Bridgend, Mid Glamorgan, CF31 3TH Classification: Office Furniture & Equipment <b>Status:</b> Inactive Positional Accuracy: Automatically positioned to the address	A8NE (S)	577	-	291443 179325
80	<b>Contemporary Trade Directory Entries</b> Name: Bridgend Office Furniture Location: Tower House, Tower Close, Bridgend Industrial Estate, Bridgend, Mid Glamorgan, CF31 3TH Classification: Office Furniture & Equipment <b>Status:</b> Active Positional Accuracy: Automatically positioned to the address	A8NE (S)	577	-	291443 179325
81	<b>Contemporary Trade Directory Entries</b> Name: T B Davies (Uk) Ltd Location: 2-3, Tower Close, Bridgend Industrial Estate, Bridgend, Mid Glamorgan, CF31 3TH Classification: Manufacturers <b>Status:</b> Active Positional Accuracy: Automatically positioned to the address	A8NE (S)	580	-	291355 179294
82	<b>Contemporary Trade Directory Entries</b> Name: Smile Photo Location: 40, Caroline Street, Bridgend, Mid Glamorgan, CF31 1DQ Classification: Photographic Processors <b>Status:</b> Inactive Positional Accuracy: Automatically positioned to the address	A12SE (W)	605	-	290641 179719



Map ID	Details	Quadrant Reference (Compass)	Estimated Distance From Site	Contact	NGR
83	<b>Contemporary Trade Directory Entries</b> Name: Multineeds Location: Unit 6, Newtarran Workshops, Coychurch Rd, Bridgend, Mid Glamorgan, CF31 3AP Classification: Engineers - General <b>Status: Active</b> Positional Accuracy: Manually positioned to the road within the address or location	A8NW (SW)	608	-	290955 179318
84	<b>Contemporary Trade Directory Entries</b> Name: Currys Digital Location: 22, Adare Street, Bridgend, Mid Glamorgan, CF31 1EJ Classification: Electrical Goods Sales, Manufacturers & Wholesalers <b>Status: Active</b> Positional Accuracy: Automatically positioned to the address	A12SE (W)	619	-	290610 179839
85	<b>Contemporary Trade Directory Entries</b> Name: Johnson Cleaners Ltd Location: 2, The Rhiw, BRIDGEND, Mid Glamorgan, CF31 3BL Classification: Dry Cleaners <b>Status: Active</b> Positional Accuracy: Automatically positioned to the address	A12SE (W)	629	-	290629 179673
85	<b>Contemporary Trade Directory Entries</b> Name: P B C Location: 4, The Market, The Rhiw, Bridgend, Mid Glamorgan, CF31 1DL Classification: Domestic Appliances - Servicing, Repairs & Parts <b>Status: Inactive</b> Positional Accuracy: Automatically positioned to the address	A12SE (W)	638	-	290619 179674
85	<b>Contemporary Trade Directory Entries</b> Name: Supasnaps Location: 9a, The Rhiw, Bridgend, Mid Glamorgan, CF31 3BL Classification: Photographic Processors <b>Status: Inactive</b> Positional Accuracy: Automatically positioned to the address	A12SE (W)	643	-	290625 179640
85	<b>Contemporary Trade Directory Entries</b> Name: P B C Location: Stall 4, The Market, The Rhiw, Bridgend, Mid Glamorgan, CF31 1DL Classification: Electrical Goods Sales, Manufacturers & Wholesalers <b>Status: Active</b> Positional Accuracy: Automatically positioned to the address	A12SE (W)	687	-	290572 179662
86	<b>Contemporary Trade Directory Entries</b> Name: M & S Auto Repairs Location: 153, Highfields, Brackla, Bridgend, Mid Glamorgan, CF31 2PE Classification: Garage Services <b>Status: Active</b> Positional Accuracy: Automatically positioned to the address	A18SE (NE)	631	-	291523 180419
87	<b>Contemporary Trade Directory Entries</b> Name: Lloyd Associates Location: 92, Coychurch Road, Bridgend, Mid Glamorgan, CF31 2AP Classification: Electrical Engineers <b>Status: Inactive</b> Positional Accuracy: Automatically positioned to the address	A9NW (SE)	638	-	291705 179436
88	<b>Contemporary Trade Directory Entries</b> Name: John Thomas Car Sales Ltd Location: South Place, Bridgend, Mid Glamorgan, CF31 3AW Classification: Car Dealers <b>Status: Active</b> Positional Accuracy: Automatically positioned to the address	A7NE (SW)	642	-	290847 179344
88	<b>Contemporary Trade Directory Entries</b> Name: Motor House Location: 21, Coychurch Road, Bridgend, Mid Glamorgan, CF31 3AP Classification: Car Dealers <b>Status: Active</b> Positional Accuracy: Manually positioned to the address or location	A7NE (SW)	654	-	290874 179311
89	<b>Contemporary Trade Directory Entries</b> Name: Vale Welding & Engineering Supplies Ltd Location: North Road, Bridgend Industrial Estate, Bridgend, Mid Glamorgan, CF31 3TP Classification: Welding Equipment - Sales & Service <b>Status: Active</b> Positional Accuracy: Automatically positioned to the address	A9NW (SE)	645	-	291616 179345
89	<b>Contemporary Trade Directory Entries</b> Name: Southern Machine Fabrications Ltd Location: North Rd, Bridgend Indust Est, Bridgend, Mid Glamorgan, CF31 3TP Classification: Sheet Metal Work <b>Status: Inactive</b> Positional Accuracy: Manually positioned to the road within the address or location	A9NW (SE)	656	-	291615 179330

Map ID	Details	Quadrant Reference (Compass)	Estimated Distance From Site	Contact	NGR
90	<b>Contemporary Trade Directory Entries</b> Name: Hydro Brake Ltd Location: 14, Ogmores Crescent, Bridgend Industrial Estate, Bridgend, Mid Glamorgan, CF31 3TE Classification: Hydraulic Equipment & Accessories - Sales & Service <b>Status:</b> Active Positional Accuracy: Automatically positioned to the address	A8NE (S)	648	-	291383 179231
90	<b>Contemporary Trade Directory Entries</b> Name: Crd Location: 12, Ogmores Crescent, Bridgend Industrial Estate, Bridgend, Mid Glamorgan, CF31 3TE Classification: Precision Engineers <b>Status:</b> Active Positional Accuracy: Automatically positioned to the address	A8NE (S)	673	-	291382 179205
90	<b>Contemporary Trade Directory Entries</b> Name: Acre Harrow Ltd Location: 10-11, Ogmores Crescent, Bridgend Industrial Estate, Bridgend, Mid Glamorgan, CF31 3TE Classification: Window Frame Manufacturers <b>Status:</b> Active Positional Accuracy: Automatically positioned to the address	A8SE (S)	701	-	291386 179177
91	<b>Contemporary Trade Directory Entries</b> Name: Smiths Mechanical Services Ltd Location: Tower Close, Bridgend Industrial Estate, Bridgend, Mid Glamorgan, CF31 3TH Classification: Commercial Vehicle Servicing, Repairs, Parts & Accessories <b>Status:</b> Inactive Positional Accuracy: Automatically positioned to the address	A8NE (S)	653	-	291316 179214
91	<b>Contemporary Trade Directory Entries</b> Name: Smiths Mechanical Services Ltd Location: Tower Close, Bridgend Industrial Estate, Bridgend, Mid Glamorgan, CF31 3TH Classification: Hydraulic Equipment & Accessories - Sales & Service <b>Status:</b> Active Positional Accuracy: Automatically positioned to the address	A8NE (S)	653	-	291316 179214
92	<b>Contemporary Trade Directory Entries</b> Name: Pressrite Ltd Location: 24, Ogmores Crescent, Bridgend Industrial Estate, BRIDGEND, Mid Glamorgan, CF31 3TE Classification: Precision Engineers <b>Status:</b> Active Positional Accuracy: Automatically positioned to the address	A8NE (S)	654	-	291444 179242
92	<b>Contemporary Trade Directory Entries</b> Name: Brakes Location: Tower Close, Bridgend Industrial Estate, Bridgend, Mid Glamorgan, CF31 3TH Classification: Food Colouring, Flavouring & Additive Manufacturers & Distributors <b>Status:</b> Inactive Positional Accuracy: Automatically positioned to the address	A8NE (S)	656	-	291466 179248
92	<b>Contemporary Trade Directory Entries</b> Name: Dove Assembly Location: 23 Ogmores Cr, Bridgend Ind Est, Bridgend, Mid Glamorgan, CF31 3TE Classification: Packaging & Wrapping Equipment & Supplies <b>Status:</b> Inactive Positional Accuracy: Manually positioned to the address or location	A8NE (S)	666	-	291444 179230
93	<b>Contemporary Trade Directory Entries</b> Name: Leatherwise Location: 30, Coity Road, Bridgend, Mid Glamorgan, CF31 1LR Classification: Bags, Belts & Accessories - Manufacturers & Suppliers <b>Status:</b> Active Positional Accuracy: Automatically positioned to the address	A17SE (NW)	657	-	290679 180219
93	<b>Contemporary Trade Directory Entries</b> Name: L Evans Location: 36, Coity Road, Bridgend, Mid Glamorgan, CF31 1LR Classification: Garage Services <b>Status:</b> Inactive Positional Accuracy: Automatically positioned to the address	A17SE (NW)	669	-	290675 180235
93	<b>Contemporary Trade Directory Entries</b> Name: Bridgend Auto Centre Location: Coity Rd, Bridgend, Mid Glamorgan, CF31 1LR Classification: Garage Services <b>Status:</b> Active Positional Accuracy: Manually positioned to the road within the address or location	A17SE (NW)	672	-	290664 180224

Map ID	Details	Quadrant Reference (Compass)	Estimated Distance From Site	Contact	NGR
93	<b>Contemporary Trade Directory Entries</b> Name: Bridgend Centre Location: Coity Road Garage, Coity Road, Bridgend, Mid Glamorgan, CF31 1LR Classification: Garage Services <b>Status: Active</b> Positional Accuracy: Automatically positioned to the address	A17SE (NW)	694	-	290648 180240
94	<b>Contemporary Trade Directory Entries</b> Name: Wing Greg Location: Trecco Bay, Bridgend, Mid Glamorgan, CF31 2TF Classification: Caravans - Servicing & Repairs <b>Status: Inactive</b> Positional Accuracy: Manually positioned within the geographical locality	A14NW (E)	661	-	291857 180068
95	<b>Contemporary Trade Directory Entries</b> Name: Klick Location: 1, Adare Street, BRIDGEND, Mid Glamorgan, CF31 1ET Classification: Photographic Processors <b>Status: Inactive</b> Positional Accuracy: Automatically positioned to the address	A12SE (W)	663	-	290574 179766
96	<b>Contemporary Trade Directory Entries</b> Name: First Cymru Location: Suite A, Market St, Bridgend, Mid Glamorgan, CF31 1LJ Classification: Bus & Coach Operators & Stations <b>Status: Inactive</b> Positional Accuracy: Manually positioned to the road within the address or location	A12NE (W)	663	-	290572 179944
97	<b>Contemporary Trade Directory Entries</b> Name: J P Board Location: 32, Nolton Street, Bridgend, Mid Glamorgan, CF31 3BN Classification: Car Dealers <b>Status: Active</b> Positional Accuracy: Automatically positioned to the address	A12SE (SW)	670	-	290632 179555
98	<b>Contemporary Trade Directory Entries</b> Name: Hfs Location: 28 Ogmre Cr, Bridgend Ind Est, Bridgend, Mid Glamorgan, CF31 3TE Classification: Agricultural Merchants <b>Status: Active</b> Positional Accuracy: Manually positioned to the address or location	A8NE (SE)	691	-	291533 179240
98	<b>Contemporary Trade Directory Entries</b> Name: Bridgend Print Centre Location: 27, Ogmre Crescent, Bridgend Industrial Estate, Bridgend, Mid Glamorgan, CF31 3TE Classification: Printers <b>Status: Inactive</b> Positional Accuracy: Automatically positioned to the address	A8NE (SE)	702	-	291533 179228
98	<b>Contemporary Trade Directory Entries</b> Name: Plastic Building Materials Ltd Location: Unit 26 Ogmre Cr, Bridgend Ind Est, Bridgend, Mid Glamorgan, CF31 3TE Classification: Builders' Merchants <b>Status: Active</b> Positional Accuracy: Manually positioned to the address or location	A8NE (SE)	714	-	291533 179214
98	<b>Contemporary Trade Directory Entries</b> Name: Truplate Ltd Location: 25, Ogmre Crescent, Bridgend Industrial Estate, BRIDGEND, Mid Glamorgan, CF31 3TE Classification: Metal Finishing Services <b>Status: Active</b> Positional Accuracy: Automatically positioned to the address	A8NE (SE)	721	-	291534 179206
99	<b>Contemporary Trade Directory Entries</b> Name: Theodore Sons & Daughters Location: Princes Way, Bridgend Ind Est, Bridgend, Mid Glamorgan, CF31 3AQ Classification: Salvage Dealers <b>Status: Active</b> Positional Accuracy: Manually positioned to the road within the address or location	A9NW (SE)	727	-	291668 179280
99	<b>Contemporary Trade Directory Entries</b> Name: Joseph Ash Location: Princes Way, Bridgend Ind Est, Bridgend, Mid Glamorgan, CF31 3AQ Classification: Corrosion Prevention & Control <b>Status: Active</b> Positional Accuracy: Manually positioned to the road within the address or location	A9NW (SE)	733	-	291677 179280

Map ID	Details	Quadrant Reference (Compass)	Estimated Distance From Site	Contact	NGR
99	<b>Contemporary Trade Directory Entries</b> Name: Princes Way Commercials Location: Princes Way Bridgend Indust Est, Bridgend, Mid Glamorgan, CF31 2LN Classification: Road Haulage Services <b>Status: Inactive</b> Positional Accuracy: Manually positioned to the road within the address or location	A9NW (SE)	741	-	291691 179280
99	<b>Contemporary Trade Directory Entries</b> Name: M & S Coachworks Location: Princes Way, Bridgend Ind Est, Bridgend, Mid Glamorgan, CF31 3AQ Classification: Commercial Vehicle Bodybuilders & Repairers <b>Status: Active</b> Positional Accuracy: Manually positioned to the road within the address or location	A9NW (SE)	757	-	291715 179280
100	<b>Contemporary Trade Directory Entries</b> Name: Cool Cater Maintenance Location: 92, Tremains Court, Brackla, Bridgend, Mid Glamorgan, CF31 2SS Classification: Catering Equipment <b>Status: Active</b> Positional Accuracy: Automatically positioned to the address	A14SE (E)	737	-	291930 179631
101	<b>Contemporary Trade Directory Entries</b> Name: F S C Ltd Location: 15, Market Street, Bridgend, Mid Glamorgan, CF31 1LJ Classification: Office Equipment Manufacturers & Distributors <b>Status: Active</b> Positional Accuracy: Manually positioned to the address or location	A12NW (W)	738	-	290492 179892
102	<b>Contemporary Trade Directory Entries</b> Name: Applied Automation Location: Princes Way, Bridgend Industrial Estate, Bridgend, Mid Glamorgan, CF31 3TT Classification: Automation Systems & Equipment <b>Status: Active</b> Positional Accuracy: Automatically positioned to the address	A9NW (SE)	742	-	291623 179232
103	<b>Contemporary Trade Directory Entries</b> Name: Griffiths Car Sales Location: 77, Cowbridge Road, Bridgend, Mid Glamorgan, CF31 3DH Classification: Car Dealers <b>Status: Inactive</b> Positional Accuracy: Automatically positioned to the address	A8SW (S)	750	-	290949 179165
104	<b>Contemporary Trade Directory Entries</b> Name: Kc'S Leather & Lace Location: 98, Nolton Street, Bridgend, Mid Glamorgan, CF31 3BP Classification: Leather Garments & Products <b>Status: Inactive</b> Positional Accuracy: Manually positioned to the address or location	A7NE (SW)	750	-	290666 179365
105	<b>Contemporary Trade Directory Entries</b> Name: Kerry Foods Ltd Location: 19-20, Ogmore Crescent, Bridgend Industrial Estate, Bridgend, Mid Glamorgan, CF31 3TE Classification: Food Products - Manufacturers <b>Status: Active</b> Positional Accuracy: Automatically positioned to the address	A8SE (S)	754	-	291465 179144
105	<b>Contemporary Trade Directory Entries</b> Name: Quality Packing Location: 16-18, Ogmore Crescent, Bridgend Industrial Estate, Bridgend, Mid Glamorgan, CF31 3TE Classification: Packaging & Wrapping Equipment & Supplies <b>Status: Active</b> Positional Accuracy: Automatically positioned to the address	A8SE (S)	765	-	291490 179141
105	<b>Contemporary Trade Directory Entries</b> Name: Woodtec Ltd Location: 16-18, Ogmore Crescent, Bridgend Industrial Estate, Bridgend, Mid Glamorgan, CF31 3TE Classification: Furniture Manufacturers - Home & Office <b>Status: Inactive</b> Positional Accuracy: Automatically positioned to the address	A8SE (S)	765	-	291490 179141
105	<b>Contemporary Trade Directory Entries</b> Name: J D Transport Location: Unit 16 Ogmore Cres, Bridgend Indust Est, Bridgend, Mid Glamorgan, CF31 3TE Classification: Road Haulage Services <b>Status: Inactive</b> Positional Accuracy: Manually positioned to the address or location	A8SE (S)	776	-	291498 179132

Map ID	Details	Quadrant Reference (Compass)	Estimated Distance From Site	Contact	NGR
106	<b>Contemporary Trade Directory Entries</b> Name: Thomas & Mills Co Ltd Location: Rear Of, 62, Coity Road, Bridgend, Mid Glamorgan, CF31 1LT Classification: Garage Services <b>Status:</b> Active Positional Accuracy: Automatically positioned to the address	A17SE (NW)	764	-	290690 180401
107	<b>Contemporary Trade Directory Entries</b> Name: Hi-Grade Location: 27, Uxilla Terrace, Bridgend, Mid Glamorgan, CF31 3BB Classification: Precision Engineers <b>Status:</b> Inactive Positional Accuracy: Automatically positioned to the address	A8SW (S)	772	-	291148 179093
108	<b>Contemporary Trade Directory Entries</b> Name: Derwen Electrolysis Clinic Location: 18, Dunraven Place, Bridgend, Mid Glamorgan, CF31 1JD Classification: Electrolysis <b>Status:</b> Active Positional Accuracy: Automatically positioned to the address	A12SW (W)	780	-	290449 179838
109	<b>Contemporary Trade Directory Entries</b> Name: Wvc Location: 5-6, Ogmore Crescent, Bridgend Industrial Estate, BRIDGEND, Mid Glamorgan, CF31 3TE Classification: Commercial Vehicle Dealers <b>Status:</b> Inactive Positional Accuracy: Automatically positioned to the address	A8SE (S)	784	-	291408 179097
109	<b>Contemporary Trade Directory Entries</b> Name: Pine Productions Ltd Location: 5-6, Ogmore Crescent, Bridgend Industrial Estate, Bridgend, Mid Glamorgan, CF31 3TE Classification: Furniture Manufacturers - Home & Office <b>Status:</b> Inactive Positional Accuracy: Automatically positioned to the address	A8SE (S)	793	-	291418 179090
109	<b>Contemporary Trade Directory Entries</b> Name: Serck Intertruck Location: Unit 3, Ogmore Crescent, Bridgend Industrial Estate, Bridgend, Mid Glamorgan, CF31 3TE Classification: Commercial Vehicle Servicing, Repairs, Parts & Accessories <b>Status:</b> Active Positional Accuracy: Automatically positioned to the address	A8SE (S)	816	-	291440 179072
110	<b>Contemporary Trade Directory Entries</b> Name: Grime Buster Location: 5, Coity Road, Bridgend, Mid Glamorgan, CF31 1LT Classification: Commercial Cleaning Services <b>Status:</b> Active Positional Accuracy: Automatically positioned to the address	A17SE (NW)	787	-	290619 180359
111	<b>Contemporary Trade Directory Entries</b> Name: J Bugler & Sons Location: 56, Mackworth Street, Bridgend, Mid Glamorgan, CF31 1LP Classification: Scrap Metal Merchants <b>Status:</b> Inactive Positional Accuracy: Automatically positioned to the address	A17SE (NW)	789	-	290563 180285
112	<b>Contemporary Trade Directory Entries</b> Name: Just Cars Location: Brewery La, Bridgend, Mid Glamorgan, CF31 4AP Classification: Car Dealers <b>Status:</b> Inactive Positional Accuracy: Manually positioned to the address or location	A12NW (W)	791	-	290470 180082
113	<b>Contemporary Trade Directory Entries</b> Name: Dowding & Mills Location: Kent Road, Bridgend Industrial Estate, Bridgend, Mid Glamorgan, CF31 3TU Classification: Electrical Engineers <b>Status:</b> Active Positional Accuracy: Automatically positioned to the address	A9SW (SE)	838	-	291589 179104
114	<b>Contemporary Trade Directory Entries</b> Name: Dialog Technivac Ltd Location: Unit 5, Raven Close, Bridgend Industrial Estate, Bridgend, Mid Glamorgan, CF31 3RF Classification: Oil & Gas Exploration Supplies & Services <b>Status:</b> Active Positional Accuracy: Automatically positioned to the address	A9SW (SE)	861	-	291700 179140

Map ID	Details	Quadrant Reference (Compass)	Estimated Distance From Site	Contact	NGR
114	<b>Contemporary Trade Directory Entries</b> Name: Welsh Porsche Specialists Location: Unit 6, Raven Close, Bridgend Industrial Estate, Bridgend, Mid Glamorgan, CF31 3RF Classification: Classic Car Specialists <b>Status:</b> Inactive Positional Accuracy: Automatically positioned to the address	A9SW (SE)	872	-	291701 179127
114	<b>Contemporary Trade Directory Entries</b> Name: The Supplies House Location: Unit 7, Raven Cl, Bridgend Ind Est, Bridgend, Mid Glamorgan, CF31 3RF Classification: Cleaning Materials & Equipment <b>Status:</b> Inactive Positional Accuracy: Manually positioned to the address or location	A9SW (SE)	888	-	291702 179108
115	<b>Contemporary Trade Directory Entries</b> Name: The Riverside Group Location: Tondy Rd, Bridgend, Mid Glamorgan, CF31 4JA Classification: Air Conditioning Equipment & Systems <b>Status:</b> Active Positional Accuracy: Manually positioned to the road within the address or location	A12NW (W)	866	-	290366 179933
116	<b>Contemporary Trade Directory Entries</b> Name: General Domestic Appliances Location: Raven Close, Bridgend Industrial Estate, Bridgend, Mid Glamorgan, CF31 3SL Classification: Washing Machines - Servicing & Repairs <b>Status:</b> Inactive Positional Accuracy: Automatically positioned to the address	A9SW (SE)	871	-	291641 179092
117	<b>Contemporary Trade Directory Entries</b> Name: Kwik Media Services Location: 6, Park Street, Bridgend, Mid Glamorgan, CF31 4AU Classification: Copying & Duplicating Services <b>Status:</b> Inactive Positional Accuracy: Automatically positioned to the address	A12NW (W)	881	-	290348 179879
117	<b>Contemporary Trade Directory Entries</b> Name: Bridgend Copy Shop Ltd Location: 6, Park Street, Bridgend, Mid Glamorgan, CF31 4AU Classification: Printers <b>Status:</b> Active Positional Accuracy: Automatically positioned to the address	A12NW (W)	881	-	290348 179879
118	<b>Contemporary Trade Directory Entries</b> Name: Roma Medical Aids Ltd Location: York Road, Bridgend Industrial Estate, Bridgend, Mid Glamorgan, CF31 3TB Classification: Medical Instruments - Manufacturers <b>Status:</b> Inactive Positional Accuracy: Automatically positioned to the address	A8SE (S)	908	-	291510 178997
119	<b>Contemporary Trade Directory Entries</b> Name: Tufplate Engineering Ltd Location: Unit 17, Shepherds Yard, Australian Terrace, Bridgend, Mid Glamorgan, CF31 1LY Classification: Engineers - General <b>Status:</b> Active Positional Accuracy: Automatically positioned to the address	A17SE (NW)	911	-	290557 180475
119	<b>Contemporary Trade Directory Entries</b> Name: V.J.L Fibreglass Roofing Location: Unit 20, Shepherds Yard, Australian Terrace, Bridgend, Mid Glamorgan, CF31 1LY Classification: Glass Fibre Manufacturers <b>Status:</b> Active Positional Accuracy: Automatically positioned to the address	A17SE (NW)	911	-	290557 180475
119	<b>Contemporary Trade Directory Entries</b> Name: P S Laws Location: Unit 21, Shepherds Yard, Australian Ter, Bridgend, Mid Glamorgan, CF31 1LY Classification: Garage Services <b>Status:</b> Active Positional Accuracy: Manually positioned to the address or location	A17SE (NW)	911	-	290556 180474
120	<b>Contemporary Trade Directory Entries</b> Name: Seram (Uk) Ltd Location: 7, North Road, Bridgend Industrial Estate, Bridgend, Mid Glamorgan, CF31 3TP Classification: Engineers - General <b>Status:</b> Active Positional Accuracy: Automatically positioned to the address	A9NE (SE)	925	-	291970 179307



Map ID	Details	Quadrant Reference (Compass)	Estimated Distance From Site	Contact	NGR
120	<b>Contemporary Trade Directory Entries</b> Name: Rvs Transport Repair Ltd Location: 30 North Rd, Bridgend Ind Est, Bridgend, Mid Glamorgan, CF31 3TP Classification: Commercial Vehicle Servicing, Repairs, Parts & Accessories <b>Status:</b> Inactive Positional Accuracy: Manually positioned to the road within the address or location	A9NE (SE)	931	-	291965 179290
121	<b>Contemporary Trade Directory Entries</b> Name: Currys Location: Cowbridge Rd, Bridgend, Mid Glamorgan, CF31 3SR Classification: Electrical Goods Sales, Manufacturers & Wholesalers <b>Status:</b> Active Positional Accuracy: Manually positioned to the road within the address or location	A8SE (S)	930	-	291278 178932
122	<b>Contemporary Trade Directory Entries</b> Name: Ogwr Reclamation Location: 17, Australian Terrace, Bridgend, Mid Glamorgan, CF31 1LY Classification: Reclaiming - Waste Products <b>Status:</b> Inactive Positional Accuracy: Automatically positioned to the address	A17NE (NW)	941	-	290584 180546
123	<b>Contemporary Trade Directory Entries</b> Name: Bridgeend Car Sales Location: Tondur Road, Bridgend, Mid Glamorgan, CF31 4JA Classification: Car Dealers - Used <b>Status:</b> Inactive Positional Accuracy: Automatically positioned to the address	A12NW (W)	964	-	290286 180055
124	<b>Contemporary Trade Directory Entries</b> Name: Chroal Garage Location: Australian Terrace, Bridgend, Mid Glamorgan, CF31 1LY Classification: Garage Services <b>Status:</b> Inactive Positional Accuracy: Automatically positioned to the address	A17NW (NW)	993	-	290545 180580
125	<b>Fuel Station Entries</b> Name: Bridgend Service Station Location: Tremains Road, BRIDGEND, Mid Glamorgan, CF31 1TZ Brand: Obsolete Premises Type: Not Applicable <b>Status:</b> Obsolete Positional Accuracy: Automatically positioned to the address	A13SW (SW)	353	-	291066 179547
125	<b>Fuel Station Entries</b> Name: Somerfield Tremains Road Location: Tremains Road, BRIDGEND, Mid Glamorgan, CF31 1TZ Brand: TEXACO Premises Type: Petrol Station <b>Status:</b> Open Positional Accuracy: Automatically positioned to the address	A13SW (SW)	353	-	291066 179547
126	<b>Fuel Station Entries</b> Name: Tesco Bridgend 1 Brewery Lane Location: Brewery Lane, BRIDGEND, Mid Glamorgan, CF31 4AP Brand: TESCO Premises Type: Hypermarket <b>Status:</b> Open Positional Accuracy: Automatically positioned to the address	A12NW (W)	791	-	290470 180083

Agency & Hydrological	Version	Update Cycle
<b>Contaminated Land Register Entries and Notices</b> Rhondda Cynon Taff County Borough Council - Public Health and Protection Bridgend County Borough Council - Environmental Health Department Vale Of Glamorgan County Borough Council - Environmental Health Department	January 2008 July 2008 September 2008	Annual Rolling Update Annual Rolling Update Annual Rolling Update
<b>Discharge Consents</b> Environment Agency - Welsh Region	July 2008	Quarterly
<b>Enforcement and Prohibition Notices</b> Environment Agency - Welsh Region	October 2008	As notified
<b>Integrated Pollution Controls</b> Environment Agency - Welsh Region	July 2008	Quarterly
<b>Integrated Pollution Prevention And Control</b> Environment Agency - Welsh Region	July 2008	Quarterly
<b>Local Authority Integrated Pollution Prevention And Control</b> Bridgend County Borough Council - Environmental Health Department Rhondda Cynon Taff County Borough Council - Public Health and Protection Division Vale Of Glamorgan County Borough Council - Environmental Health Department	July 2008 May 2008 October 2008	Annual Rolling Update Annual Rolling Update Annual Rolling Update
<b>Local Authority Pollution Prevention and Controls</b> Bridgend County Borough Council - Environmental Health Department Neath Port Talbot County Borough Council - Environmental Health Department Rhondda Cynon Taff County Borough Council - Public Health and Protection Division Vale Of Glamorgan County Borough Council - Environmental Health Department	July 2008 May 2008 May 2008 October 2007	Annual Rolling Update Annual Rolling Update Annual Rolling Update Annual Rolling Update
<b>Local Authority Pollution Prevention and Control Enforcements</b> Bridgend County Borough Council - Environmental Health Department Rhondda Cynon Taff County Borough Council - Public Health and Protection Division Vale Of Glamorgan County Borough Council - Environmental Health Department	July 2008 May 2008 October 2008	Annual Rolling Update Annual Rolling Update Annual Rolling Update
<b>Nearest Surface Water Feature</b> Ordnance Survey	April 2008	Quarterly
<b>Pollution Incidents to Controlled Waters</b> Environment Agency - Welsh Region	December 1998	Not Applicable
<b>Prosecutions Relating to Authorised Processes</b> Environment Agency - Welsh Region	October 2008	As notified
<b>Prosecutions Relating to Controlled Waters</b> Environment Agency - Welsh Region	October 2008	As notified
<b>Registered Radioactive Substances</b> Environment Agency - Welsh Region	July 2008	Quarterly
<b>River Quality</b> Environment Agency - Head Office	November 2001	Not Applicable
<b>River Quality Biology Sampling Points</b> Environment Agency - Head Office	September 2007	Annually
<b>River Quality Chemistry Sampling Points</b> Environment Agency - Head Office	August 2007	Annually
<b>Substantiated Pollution Incident Register</b> Environment Agency - Welsh Region - South East Area Environment Agency - Welsh Region - South West Area	July 2008 July 2008	Quarterly Quarterly
<b>Water Abstractions</b> Environment Agency - Welsh Region	July 2008	Quarterly
<b>Water Industry Act Referrals</b> Environment Agency - Welsh Region	July 2008	Quarterly
<b>Groundwater Vulnerability</b> Environment Agency - Head Office	January 1999	Not Applicable
<b>Drift Deposits</b> Environment Agency - Head Office	January 1999	Not Applicable













Agency & Hydrological	Version	Update Cycle
<b>Source Protection Zones</b> Environment Agency - Head Office	April 2008	Variable
<b>Extreme Flooding from Rivers or Sea without Defences</b> Environment Agency - Head Office	July 2008	Quarterly
<b>Flooding from Rivers or Sea without Defences</b> Environment Agency - Head Office	July 2008	Quarterly
<b>Areas Benefiting from Flood Defences</b> Environment Agency - Head Office	July 2008	Quarterly
<b>Flood Water Storage Areas</b> Environment Agency - Head Office	July 2008	Quarterly
<b>Flood Defences</b> Environment Agency - Head Office	July 2008	Quarterly
Waste	Version	Update Cycle
<b>BGS Recorded Landfill Sites</b> British Geological Survey - National Geoscience Information Service	June 1996	Not Applicable
<b>Historical Landfill Sites</b> Environment Agency - Welsh Region - South East Area Environment Agency - Welsh Region - South West Area	August 2008 August 2008	As notified As notified
<b>Integrated Pollution Control Registered Waste Sites</b> Environment Agency - Welsh Region	July 2008	Quarterly
<b>Licensed Waste Management Facilities (Landfill Boundaries)</b> Environment Agency - Welsh Region - South East Area Environment Agency - Welsh Region - South West Area	August 2008 August 2008	Quarterly Quarterly
<b>Licensed Waste Management Facilities (Locations)</b> Environment Agency - Welsh Region - South East Area Environment Agency - Welsh Region - South West Area	August 2008 August 2008	Quarterly Quarterly
<b>Local Authority Landfill Coverage</b> Bridgend County Borough Council Rhondda Cynon Taff County Borough Council Vale Of Glamorgan County Borough Council	May 2000 May 2000 May 2000	Not Applicable Not Applicable Not Applicable
<b>Local Authority Recorded Landfill Sites</b> Bridgend County Borough Council Rhondda Cynon Taff County Borough Council Vale Of Glamorgan County Borough Council	May 2000 May 2000 May 2000	Not Applicable Not Applicable Not Applicable
<b>Registered Landfill Sites</b> Environment Agency - Welsh Region - South East Area Environment Agency - Welsh Region - South West Area	March 2003 March 2003	Not Applicable Not Applicable
<b>Registered Waste Transfer Sites</b> Environment Agency - Welsh Region - South East Area Environment Agency - Welsh Region - South West Area	March 2003 March 2003	Not Applicable Not Applicable
<b>Registered Waste Treatment or Disposal Sites</b> Environment Agency - Welsh Region - South East Area Environment Agency - Welsh Region - South West Area	March 2003 March 2003	Not Applicable Not Applicable

<b>Hazardous Substances</b>	<b>Version</b>	<b>Update Cycle</b>
<b>Control of Major Accident Hazards Sites (COMAH)</b> Health and Safety Executive	October 2008	Bi-Annually
<b>Explosive Sites</b> Health and Safety Executive	July 2008	Bi-Annually
<b>Notification of Installations Handling Hazardous Substances (NIHHS)</b> Health and Safety Executive	November 2000	Not Applicable
<b>Planning Hazardous Substance Enforcements</b> Vale Of Glamorgan County Borough Council - Planning Department Bridgend County Borough Council - Planning Department Rhondda Cynon Taff County Borough Council - Planning Department	April 2008 July 2008 November 2007	Annual Rolling Update Annual Rolling Update Annual Rolling Update
<b>Planning Hazardous Substance Consents</b> Vale Of Glamorgan County Borough Council - Planning Department Bridgend County Borough Council - Planning Department Rhondda Cynon Taff County Borough Council - Planning Department	April 2008 July 2008 November 2007	Annual Rolling Update Annual Rolling Update Annual Rolling Update
<b>Geological</b>	<b>Version</b>	<b>Update Cycle</b>
<b>BGS Recorded Mineral Sites</b> British Geological Survey - National Geoscience Information Service	April 2008	Bi-Annually
<b>BGS 1:625,000 Solid Geology</b> British Geological Survey - National Geoscience Information Service	August 1996	Not Applicable
<b>Coal Mining Affected Areas</b> The Coal Authority - Mining Report Service	January 2006	As notified
<b>Mining Instability</b> Ove Arup & Partners	October 2000	Not Applicable
<b>Natural and Mining Cavities</b> Peter Brett Associates	December 2005	Variable
<b>Potential for Collapsible Ground Stability Hazards</b> British Geological Survey - National Geoscience Information Service	January 2008	Annually
<b>Potential for Compressible Ground Stability Hazards</b> British Geological Survey - National Geoscience Information Service	January 2008	Annually
<b>Potential for Ground Dissolution Stability Hazards</b> British Geological Survey - National Geoscience Information Service	January 2008	Annually
<b>Potential for Landslide Ground Stability Hazards</b> British Geological Survey - National Geoscience Information Service	January 2008	Annually
<b>Potential for Running Sand Ground Stability Hazards</b> British Geological Survey - National Geoscience Information Service	January 2008	Annually
<b>Potential for Shrinking or Swelling Clay Ground Stability Hazards</b> British Geological Survey - National Geoscience Information Service	January 2008	Annually
<b>Radon Potential - Radon Affected Areas</b> British Geological Survey - National Geoscience Information Service	May 2007	Annually
<b>Radon Potential - Radon Protection Measures</b> British Geological Survey - National Geoscience Information Service	May 2007	Annually
<b>Shallow Mining Hazards</b> British Geological Survey - National Geoscience Information Service	August 2002	Not Applicable
<b>Industrial Land Use</b>	<b>Version</b>	<b>Update Cycle</b>
<b>Contemporary Trade Directory Entries</b> Thomson Directories	August 2008	Quarterly
<b>Fuel Station Entries</b> Catalist Ltd - (Fuel Station Data)	September 2008	Quarterly

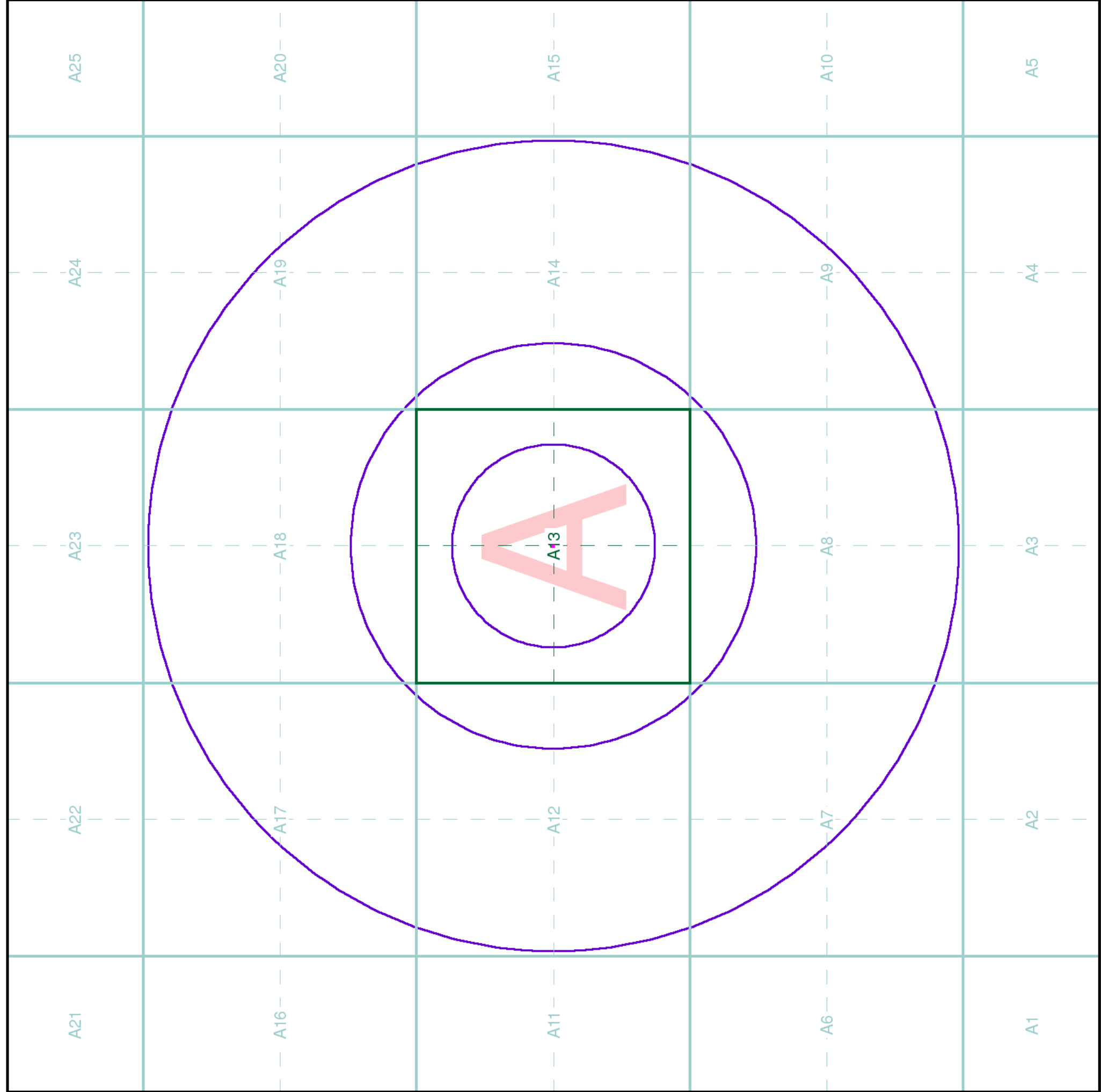
<b>Sensitive Land Use</b>	<b>Version</b>	<b>Update Cycle</b>
<b>Areas of Outstanding Natural Beauty</b> Countryside Council for Wales	September 2008	Bi-Annually
<b>Environmentally Sensitive Areas</b> The National Assembly for Wales - GI Services (Department of Planning & Countryside)	August 2008	Annually
<b>Forest Parks</b> Forestry Commission	April 1997	Not Applicable
<b>Local Nature Reserves</b> Bridgend County Borough Council Rhondda Cynon Taff County Borough Council Vale Of Glamorgan County Borough Council	September 2008 September 2008 September 2008	Bi-Annually Bi-Annually Bi-Annually
<b>Marine Nature Reserves</b> Countryside Council for Wales	August 2008	Bi-Annually
<b>National Nature Reserves</b> Countryside Council for Wales	August 2008	Bi-Annually
<b>National Parks</b> The National Assembly for Wales - GI Services (Department of Planning & Countryside)	August 2008	Annually
<b>Nitrate Sensitive Areas</b> Department for Environment, Food and Rural Affairs (DEFRA - formerly FRCA)	December 2003	Not Applicable
<b>Nitrate Vulnerable Zones</b> The National Assembly for Wales - GI Services (Department of Planning & Countryside)	October 2005	Annually
<b>Ramsar Sites</b> Countryside Council for Wales	September 2008	Bi-Annually
<b>Sites of Special Scientific Interest</b> Countryside Council for Wales	September 2008	Bi-Annually
<b>Special Areas of Conservation</b> Countryside Council for Wales	September 2008	Bi-Annually
<b>Special Protection Areas</b> Countryside Council for Wales	September 2008	Bi-Annually

A selection of organisations who provide data within this report

Data Supplier	Data Supplier Logo
Ordnance Survey	
Environment Agency	
Scottish Environment Protection Agency	
The Coal Authority	
British Geological Survey	
Centre for Ecology and Hydrology	
Countryside Council for Wales	
Scottish Natural Heritage	
Natural England	
Health Protection Agency	
Ove Arup	
Peter Brett Associates	

Contact	Name and Address	Contact Details
1	<b>Environment Agency - National Customer Contact Centre (NCCC)</b> PO Box 544, Templeborough, Rotherham, S60 1BY	Telephone: 08708 506 506 Email: enquiries@environment-agency.gov.uk
2	<b>Bridgend County Borough Council - Environmental Health Department</b> P O Box 4, Civic Offices, Angel Street, Bridgend, Mid Glamorgan, CF31 4WB	Telephone: 01656 643141 Fax: 01656 668126 Website: www.bridgend.gov.uk
3	<b>Vale Of Glamorgan County Borough Council - Environmental Health Department</b> Civic Offices, Holton Road, Barry, CF63 4RU	Telephone: 01446 700111 Fax: 01446 745566 Website: www.valeofglamorgan.gov.uk
4	<b>Neath Port Talbot County Borough Council - Environmental Health Department</b> Room 322, Neath Civic Centre, Neath, West Glamorgan, SA11 3QZ	Telephone: 01639 763333 Fax: 01693 763444 Website: www.neath-porttalbot.gov.uk
5	<b>Bridgend County Borough Council</b> PO Box 4, Civic Offices, Angel Street, Bridgend, Mid Glamorgan, CF31 1LX	Telephone: 01656 643643 Fax: 01656 668126 Website: www.bridgend.gov.uk
6	<b>British Geological Survey - Enquiry Service</b> British Geological Survey, Kingsley Dunham Centre, Keyworth, Nottingham, Nottinghamshire, NG12 5GG	Telephone: 0115 936 3143 Fax: 0115 936 3276 Email: enquiries@bgs.ac.uk Website: www.bgs.ac.uk
7	<b>Peter Brett Associates</b> Caversham Bridge House, Waterman Place, Reading, Berkshire, RG1 8DN	Telephone: 0118 950 0761 Fax: 0118 959 7498 Email: reading@pba.co.uk Website: www.pba.co.uk
8	<b>Vale Of Glamorgan County Borough Council</b> Civic Offices, Holton Road, Barry, South Glamorgan, CF63 4RU	Telephone: 01446 700111 Fax: 01446 745566 Website: www.valeofglamorgan.gov.uk
-	<b>Health Protection Agency - Radon Survey, Centre for Radiation, Chemical and Environmental Hazards</b> Chilton, Didcot, Oxfordshire, OX11 0RQ	Telephone: 01235 822622 Fax: 01235 833891 Email: radon@hpa.org.uk Website: www.hpa.org.uk
-	<b>Landmark Information Group Limited</b> The Smith Centre, Henley On Thames, Oxfordshire, RG9 6AB	Telephone: 0870 850 6670 Fax: 0870 850 6671 Email: customerservices@landmarkinfo.co.uk Website: www.landmarkinfo.co.uk

Please note that the Environment Agency / SEPA have a charging policy in place for enquiries.



### Index Map

For ease of identification, your site and buffer have been split into Slices, Segments and Quadrants. These are illustrated on the Index Map opposite and explained further below.

#### Slice

Each slice represents a 1:10,000 plot area (2.7km x 2.7km) for your site and buffer. A large site and buffer may be made up of several slices (represented by a red outline), that are referenced by letters of the alphabet, starting from the bottom left corner of the slice "grid". This grid does not relate to National Grid lines but is designed to give best fit over the site and buffer.

#### Segment

A segment represents a 1:2,500 plot area. Segments that have plot files associated with them are shown in dark green, others in light blue. These are numbered from the bottom left hand corner within each slice.

#### Quadrant

A quadrant is a quarter of a segment. These are labelled as NW, NE, SW, SE and are referenced in the datasheet to allow features to be quickly located on plots. Therefore a feature that has a quadrant reference of A7NW will be in Slice A, Segment 7 and the NW Quadrant.

A selection of organisations who provide data within this report:



Envirocheck reports are compiled from 136 different sources of data.

### Prepared For

Laurence Rae Associates

### Client Details

MR S Leat, CJ Associates Geotechnical Ltd, King Road  
Avenue, Avonmouth, Bristol, BS11 9HF

### Order Details

Order Number: 26614908\_1\_1  
Customer Ref: W1029  
National Grid Reference: 291230, 179860  
Site Area (Ha): 0.01  
Search Buffer (m): 1000

### Site Details

Wauonscil Avenue, Brackla, Bridgend



LANDMARK TERMS AND CONDITIONS

<p>Services are and shall remain owned by either Landmark or your Suppliers and nothing in these Terms purports to transfer, assign or grant any rights to You in respect of the Intellectual Property Rights.</p> <p>b. Subject always to these Terms You may, without further charge, make the Services available to:</p> <p>i. the owner of the Property at the date of the Report,</p> <p>ii. any person who purchases the whole of the Property Site,</p> <p>iii. any person who provides funding secured on the whole of the Property Site,</p> <p>iv. any person for whom You act in a professional or commercial capacity,</p> <p>v. any person who acts for You in a professional or commercial capacity, and</p> <p>vi. prospective buyers of the Property Site as part of an Information Pack but for the avoidance of doubt, Landmark shall have no liability to such prospective buyer unless the prospective buyer subsequently purchases the Property Site, and the prospective (or actual) buyer shall not be entitled to make the Service available to any other third party.</p> <p>Accordingly Landmark shall have the same duties and obligations to those persons in respect of the Services as it has to You.</p> <p>c. Each of those persons referred to in clause 3.b. shall have the benefit and the burden of Your rights and obligations under these Terms. The limitations of Landmark's liability as set out in clause 6 shall apply to all users of the Service in question in aggregate and Landmark shall not be liable to any other person.</p> <p>d. All parties given access to the Services agree that they will treat as strictly private and confidential the Services and all information which they obtain from the Services and shall restrict any disclosure to employees or professional advisors to enable the relevant party to conduct its internal business. The requirement in this clause to treat the Services as confidential shall include a requirement to maintain adequate security measures to safeguard the Services from unauthorised access, use or copying.</p> <p>e. Each recipient of the Services agrees (and agrees it will cause its employees, agents or contractors who may from time to time have access to the Services to agree) it will not, except as permitted herein or by separate agreement with Landmark:-</p> <p>i. effect or attempt to effect any modification, merger or change to the Service, nor permit any other person to do so; or</p> <p>ii. copy, use, market, re-sell, distribute, merge, alter, add to or carry on any redistribution, reproduction, translation, publication, reduction to any electronic medium or machine readable form or commercially exploit or in any other way deal with or utilise or (except as expressly permitted by applicable law) reverse engineer, decompile or disassemble the Services, Content or Website; or</p> <p>iii. remove, alter or in any way change any trademark or proprietary marking in any element of the Services and You shall acknowledge the ownership of the Content, where such Content is incorporated or used into Your own documents, reports, systems or services whether or not these are supplied to any third party.</p> <p>iv. create any product which is derived directly or indirectly from the data contained in the Services</p> <p>f. The mapping contained in any Services is protected by Crown Copyright and must not be used for any purpose outside the context of the Services or as specifically provided by these Terms.</p> <p>g. You are permitted to make five copies of any Report, but are not authorised to re-sell the Report, any part thereof or any copy thereof unless you are an Authorised Reseller. Further copies may not be made in whole or in part without the prior written permission of Landmark who shall be entitled to make a charge for each additional copy.</p> <p><b>Charges</b></p> <p>VAT at the prevailing rate shall be payable in addition to the Landmark Fees. You shall pay any other applicable indirect taxes related to Your use of the Services.</p> <p>An individual or a monthly invoice showing all Orders created by You will be generated subject to these Terms. You will pay the Landmark Fees at the rates set out in Landmark's or its Authorised Reseller's invoice. The Landmark Fees are payable in full within 30 days without deduction, counterclaim or set off. You acknowledge that time is of the essence with respect to the payment of such invoices. Landmark reserve the right to amend the Landmark Fees from time to time and the Services will be charged at the Landmark Fee applicable at the date on which the Service is ordered.</p> <p>We may charge interest on late payment at a rate equal to 3% per annum above the base lending rate of National Westminster Bank plc.</p> <p>Landmark or its Authorised Reseller shall not be obliged to invoice any party other than You for the provision of Services, but where Landmark or its Authorised Reseller does so invoice any third party at Your request, and such invoice is not accepted or remains unpaid, Landmark or its Authorised Reseller shall have the option at any time to cancel such invoice and invoice You direct for such Services. Where Your order comprises a number of Services or severable elements within any one or more Services, any failure by Landmark or its Authorised Reseller</p>	<p>to provide an element or elements of the Services shall not prejudice Landmark's or its Authorised Reseller's ability to inform and data whilst in the course of conversion, geo-coding, processing by computer or electronic means, or in the course of transmission by telephone or other communication link, or printing.</p> <p>v. Landmark will not be held liable in any way if a Report on residential property is used for commercial property or more than the one residential property for which it was ordered.</p> <p>vi. the Services have not been prepared to meet Your or anyone else's individual requirements; that You assume the entire risk as to the suitability of the Services and waive any claim of detrimental reliance upon the same; and You confirm You are solely responsible for the selection or omission of any specific part of the Content.</p> <p>vii. Landmark offer no warranty for the performance of any linked internet service not operated by Landmark;</p> <p>viii. You will on using the Services make a reasonable inspection of any results to satisfy Yourself that there are no defects or failures. In the event that there is a material defect You will notify us in writing of such defect within seven days of its discovery;</p> <p>ix. Any support or assistance provided to You in connection with these Terms is at Your risk;</p> <p>All liability for any insurance products purchased by You rests solely with the insurer. Landmark does not endorse any particular product or insurer and no information contained within the Services should be deemed to imply otherwise. You acknowledge that if You Order any such insurance Landmark will deem such as Your consent to forward a copy of the Report to the insurers. Where such policy is purchased, all liability remains with the insurers and You are entirely responsible for ensuring that the insurance policy offered is suitable for Your needs and should seek independent advice. Landmark does not guarantee that an insurance policy will be available on a Property Site. All decisions with regard to the offer of insurance policies for any premises will be made solely at the discretion of the insurers and Landmark accepts no liability in this regard. The provision of a Report does not constitute any indication by Landmark that insurance will be available on the property. Professional opinions contained in Reports are provided to Landmark by third parties, and such third parties are solely liable for the opinion provided. For the avoidance of doubt, those parties providing assessments or professional opinions on Landmark products include RPS Plc &amp; Wilbourn Associates Limited, and any issues with regard to the provision of such opinion should be taken up with the relevant third party.</p> <p>If Landmark provides You with any additional service obtained from a third party, including but not limited to any interpretation or conclusion, risk assessment or environmental report or search carried out in relation to a Report on Your Property Site, subject to clause 6.0 below Landmark will not be liable in any way for any information contained therein or any issues arising out of the provision of those additional services to You. Landmark will be deemed to have acted as an agent in these circumstances and the supply of these additional services will be governed by the terms and conditions of those Third Parties. In any event no person may rely on a Service more than 12 months after its original date.</p> <p>If You wish to vary any limitation of liability as set out in these Terms, You must request such variation prior to ordering the Service. Landmark shall use its reasonable endeavours to agree such variation but shall not be obliged to do so.</p> <p>i. Time shall not be of the essence with respect to the provision of the Services.</p> <p>m. Ordinance Survey have undertaken a positional accuracy improvement programme which may result in discrepancies between the positioning of features may result in discrepancies between the updated Ordnance Survey mapping. Services and the updated Ordnance Survey mapping. Subject to clause 6.0 below, Landmark and its Suppliers exclude all and any liability incurred as a result of the implementation of such positional accuracy improvement programme.</p> <p>Where Landmark provides its own risk assessment in connection with any Report, Landmark shall carry out its assessment with all reasonable skill and care but shall have no liability for any such risk assessment conclusion which is provided for information only, save where Landmark conducted the same negligently, in which case the provisions of clause 6 shall apply. Notwithstanding the provision of any such risk assessment conclusion You should carefully examine the remainder of the Report and should not take or refrain from taking any action based solely on the basis of the risk assessment. For the avoidance of doubt, the provisions of this clause 6n apply solely to risk assessments conducted by Landmark, and the provision of any other risk assessment by a third party shall be governed by such third party's terms in accordance with the provisions of clause 6i above.</p> <p>o. Landmark obtains much of the information contained in its Report from third parties. Landmark will not accept any liability to You for any negligent or incorrect entry, or error or corruption in the Third Party Content supplied to Landmark, but Landmark's Suppliers may be liable for such negligent or incorrect entries, or errors or corruptions,</p>	<p>resulting from inaccuracy or omission in primary or secondary information and data, inaccurate processing of information and data by third parties, computer malfunction or corruption of data whilst in the course of conversion, geo-coding, processing by computer or electronic means, or in the course of transmission by telephone or other communication link, or printing.</p> <p>v. Landmark will not be held liable in any way if a Report on residential property is used for commercial property or more than the one residential property for which it was ordered.</p> <p>vi. the Services have not been prepared to meet Your or anyone else's individual requirements; that You assume the entire risk as to the suitability of the Services and waive any claim of detrimental reliance upon the same; and You confirm You are solely responsible for the selection or omission of any specific part of the Content.</p> <p>vii. Landmark offer no warranty for the performance of any linked internet service not operated by Landmark;</p> <p>viii. You will on using the Services make a reasonable inspection of any results to satisfy Yourself that there are no defects or failures. In the event that there is a material defect You will notify us in writing of such defect within seven days of its discovery;</p> <p>ix. Any support or assistance provided to You in connection with these Terms is at Your risk;</p> <p>All liability for any insurance products purchased by You rests solely with the insurer. Landmark does not endorse any particular product or insurer and no information contained within the Services should be deemed to imply otherwise. You acknowledge that if You Order any such insurance Landmark will deem such as Your consent to forward a copy of the Report to the insurers. Where such policy is purchased, all liability remains with the insurers and You are entirely responsible for ensuring that the insurance policy offered is suitable for Your needs and should seek independent advice. Landmark does not guarantee that an insurance policy will be available on a Property Site. All decisions with regard to the offer of insurance policies for any premises will be made solely at the discretion of the insurers and Landmark accepts no liability in this regard. The provision of a Report does not constitute any indication by Landmark that insurance will be available on the property. Professional opinions contained in Reports are provided to Landmark by third parties, and such third parties are solely liable for the opinion provided. For the avoidance of doubt, those parties providing assessments or professional opinions on Landmark products include RPS Plc &amp; Wilbourn Associates Limited, and any issues with regard to the provision of such opinion should be taken up with the relevant third party.</p> <p>If Landmark provides You with any additional service obtained from a third party, including but not limited to any interpretation or conclusion, risk assessment or environmental report or search carried out in relation to a Report on Your Property Site, subject to clause 6.0 below Landmark will not be liable in any way for any information contained therein or any issues arising out of the provision of those additional services to You. Landmark will be deemed to have acted as an agent in these circumstances and the supply of these additional services will be governed by the terms and conditions of those Third Parties. In any event no person may rely on a Service more than 12 months after its original date.</p> <p>If You wish to vary any limitation of liability as set out in these Terms, You must request such variation prior to ordering the Service. Landmark shall use its reasonable endeavours to agree such variation but shall not be obliged to do so.</p> <p>i. Time shall not be of the essence with respect to the provision of the Services.</p> <p>m. Ordinance Survey have undertaken a positional accuracy improvement programme which may result in discrepancies between the positioning of features may result in discrepancies between the updated Ordnance Survey mapping. Services and the updated Ordnance Survey mapping. Subject to clause 6.0 below, Landmark and its Suppliers exclude all and any liability incurred as a result of the implementation of such positional accuracy improvement programme.</p> <p>Where Landmark provides its own risk assessment in connection with any Report, Landmark shall carry out its assessment with all reasonable skill and care but shall have no liability for any such risk assessment conclusion which is provided for information only, save where Landmark conducted the same negligently, in which case the provisions of clause 6 shall apply. Notwithstanding the provision of any such risk assessment conclusion You should carefully examine the remainder of the Report and should not take or refrain from taking any action based solely on the basis of the risk assessment. For the avoidance of doubt, the provisions of this clause 6n apply solely to risk assessments conducted by Landmark, and the provision of any other risk assessment by a third party shall be governed by such third party's terms in accordance with the provisions of clause 6i above.</p> <p>o. Landmark obtains much of the information contained in its Report from third parties. Landmark will not accept any liability to You for any negligent or incorrect entry, or error or corruption in the Third Party Content supplied to Landmark, but Landmark's Suppliers may be liable for such negligent or incorrect entries, or errors or corruptions,</p>	<p>subject to the terms and conditions on which they supply the Third Party Content to Landmark.</p> <p><b>Contribution</b></p> <p>Save where expressly provided, this clause 7 shall apply solely to Envirosearch Residential Reports (regardless of the result of such Report). Nothing in this clause 7 shall operate to override or vary the provisions of clause 6.</p> <p>h. Landmark are prepared to offer, at their sole discretion, and without any admission or inference of liability a contribution towards the costs of any remediation works required under a Notice (as defined below) on the terms of this clause 7 ('the Contribution')</p> <p>In the event that a Remediation Notice is served on the First Purchaser or First Purchaser's Lender of a Property Site under Part II(A) of the Environmental Protection Act 1990 ('the Notice') Landmark will contribute to the cost of such works as either the First Purchaser or First Purchaser's Lender (but not both) are required to carry out under the Notice subject to the provisions of this clause 7 and on the following terms:</p> <p>i. the Contribution shall only apply to contamination or a pollution incident present or having occurred prior to the date of the Report;</p> <p>ii. the Contribution shall only apply where the Property Site is a single residential dwelling house or a single residential flat within a block of flats. For the avoidance of doubt, this obligation does not apply to any commercial property, nor to any Property Site being developed or redeveloped whether for residential purposes or otherwise;</p> <p>iii. the Contribution is strictly limited to the cost of works at the Property Site and at no other site.</p> <p>iv. the Contribution will not be paid in respect of any of the following:</p> <p>Radioactive contamination of, whatsoever nature, directly or indirectly caused by or contributed to or arising from ionising radiations or contamination by radioactivity from any nuclear fuel or from any nuclear waste from the combustion of nuclear fuel or the radioactive toxic explosive or other hazardous properties of any explosive nuclear assembly or nuclear component thereof.</p> <p>Asbestos arising out of or related in any way to asbestos or asbestos-containing materials on or in structures or services serving the structures.</p> <p>Naturally occurring materials arising from the presence or required removal of naturally occurring materials except in circumstances where such materials are present in concentrations which are in excess of their natural concentration.</p> <p>Intentional non-compliance arising from the intentional disregard of or knowing willful or deliberate non-compliance by any owner or occupier of the Property Site with any statute, regulation, administrative complaint, notice of violation, or notice letter of any Regulatory Authority.</p> <p>Any condition which is known or ought reasonably to have been known to the First Purchaser or the First Purchaser's Lender prior to the purchase of the Report.</p> <p>Any condition which is caused by acts of War or an Act of Terrorism.</p> <p>Any property belonging to or in the custody or control of the First Purchaser which does not form a fixed part of the Property Site or the structure.</p> <p>No waiver on Landmark's part to exercise, and no delay in exercising, any right, power or provision hereunder shall operate as a waiver thereof, nor shall any single or partial exercise of any right, power or provision hereunder preclude the exercise of that or any other right, power or provision.</p> <p>Unless otherwise stated in these Terms, all notices from You to Landmark must be in writing and sent to the Landmark registered office (or in the case of an Authorised Reseller, to its registered office address) and subject to paragraph e below all notices from Landmark to You will be displayed on our Websites from time to time.</p> <p>Any complaints in relation to the Services should, in the first instance, be in writing addressed to the Customer Service Support Manager at the Landmark registered office.</p> <p>Landmark or its agents will respond to any such complaints in writing as soon as practicably possible.</p> <p>A person who is not a party to any contract made pursuant to these Terms shall have no right under the Contract (Right of Third Parties) Act 1999 to enforce any terms of such contract and Landmark shall not be liable to any such third party in respect of any Services supplied.</p> <p>Landmark's Privacy Policy as displayed on the Website governs the use made of any information You supply to Landmark.</p>	<p>request by Landmark. Landmark shall not be required to pay any Contribution. Notwithstanding the payment of the Contribution by Landmark the First Purchaser or First Purchaser's Lender as applicable shall take all reasonable steps to mitigate any costs incurred in connection with the conduct of works required under the terms of any Notice.</p> <p>In the event that the First Purchaser or First Purchaser's Lender receives any communication from a statutory authority to the effect that there is an intent to serve a notice under PartII(A) of the Environmental Protection Act 1990 they will advise Landmark within a maximum period of two months from receipt of such communication. This clause 7n and the service of any notice under it shall not affect the provisions of clauses 7 e and g, and any such communications, even if advised to Landmark will not operate as notice under clause 7e.</p> <p>Landmark reserve the right at any time prior to a claim for Contribution being made in accordance with clause 7 g) above, to withdraw the offer of payment of Contributions without further notice.</p> <p><b>Events Beyond Our Control</b></p> <p>You acknowledge that Landmark shall not be liable for any delay, interruption or failure in the provision of the Services which are caused or contributed to by any circumstance which is outside our reasonable control including but not limited to, lack of power, telecommunications failure or overload, computer malfunction, inaccurate processing of data, or delays in receiving, loading or checking data.</p> <p>corruption of data whilst in the course of conversion, geo-coding, processing by computer in the course of electronic communication, or printing.</p> <p><b>Severability</b></p> <p>If any provision of these Terms are bound by either a court or other competent authority to be void, invalid, illegal or unenforceable, that provision shall be deemed to be deleted from these Terms and never to have formed part of these Terms and the remaining provisions shall continue in full force and effect.</p> <p><b>Governing Law</b></p> <p>These terms shall be governed by and construed in accordance with English law and each party agrees irrevocably submit to the exclusive jurisdiction of the English courts. If any dispute arises out of or in connection with this agreement (a "Dispute") the parties undertake that, prior to the commencement of Court proceedings, they will seek to have the Dispute resolved amicably by use of an alternative dispute resolution procedure acceptable to both parties and the assistance of the Centre for Dispute Resolution (CEDR) if required, by written notice initiating that procedure. If the Dispute has not been resolved to the satisfaction of either party within 60 days of initiation of the procedure or if either party fails or refuses to participate in or withdraws from participating in the procedure then either party may refer the Dispute to the Court.</p> <p><b>General: Complaints</b></p> <p>Landmark may assign its rights and obligations under these Terms without prior notice or any limitation.</p> <p>Landmark may authorise or allow our contractors and other third parties to provide to Landmark and/or to You services necessary or related to the Services and to perform Landmark's obligations and exercise Landmark's rights under these Terms, which may include collecting payment on Landmark's behalf.</p> <p>No waiver on Landmark's part to exercise, and no delay in exercising, any right, power or provision hereunder shall operate as a waiver thereof, nor shall any single or partial exercise of any right, power or provision hereunder preclude the exercise of that or any other right, power or provision.</p> <p>Unless otherwise stated in these Terms, all notices from You to Landmark must be in writing and sent to the Landmark registered office (or in the case of an Authorised Reseller, to its registered office address) and subject to paragraph e below all notices from Landmark to You will be displayed on our Websites from time to time.</p> <p>Any complaints in relation to the Services should, in the first instance, be in writing addressed to the Customer Service Support Manager at the Landmark registered office.</p> <p>Landmark or its agents will respond to any such complaints in writing as soon as practicably possible.</p> <p>A person who is not a party to any contract made pursuant to these Terms shall have no right under the Contract (Right of Third Parties) Act 1999 to enforce any terms of such contract and Landmark shall not be liable to any such third party in respect of any Services supplied.</p> <p>Landmark's Privacy Policy as displayed on the Website governs the use made of any information You supply to Landmark.</p>	<p>subject to the terms and conditions on which they supply the Third Party Content to Landmark.</p> <p><b>Contribution</b></p> <p>Save where expressly provided, this clause 7 shall apply solely to Envirosearch Residential Reports (regardless of the result of such Report). Nothing in this clause 7 shall operate to override or vary the provisions of clause 6.</p> <p>h. Landmark are prepared to offer, at their sole discretion, and without any admission or inference of liability a contribution towards the costs of any remediation works required under a Notice (as defined below) on the terms of this clause 7 ('the Contribution')</p> <p>In the event that a Remediation Notice is served on the First Purchaser or First Purchaser's Lender of a Property Site under Part II(A) of the Environmental Protection Act 1990 ('the Notice') Landmark will contribute to the cost of such works as either the First Purchaser or First Purchaser's Lender (but not both) are required to carry out under the Notice subject to the provisions of this clause 7 and on the following terms:</p> <p>i. the Contribution shall only apply to contamination or a pollution incident present or having occurred prior to the date of the Report;</p> <p>ii. the Contribution shall only apply where the Property Site is a single residential dwelling house or a single residential flat within a block of flats. For the avoidance of doubt, this obligation does not apply to any commercial property, nor to any Property Site being developed or redeveloped whether for residential purposes or otherwise;</p> <p>iii. the Contribution is strictly limited to the cost of works at the Property Site and at no other site.</p> <p>iv. the Contribution will not be paid in respect of any of the following:</p> <p>Radioactive contamination of, whatsoever nature, directly or indirectly caused by or contributed to or arising from ionising radiations or contamination by radioactivity from any nuclear fuel or from any nuclear waste from the combustion of nuclear fuel or the radioactive toxic explosive or other hazardous properties of any explosive nuclear assembly or nuclear component thereof.</p> <p>Asbestos arising out of or related in any way to asbestos or asbestos-containing materials on or in structures or services serving the structures.</p> <p>Naturally occurring materials arising from the presence or required removal of naturally occurring materials except in circumstances where such materials are present in concentrations which are in excess of their natural concentration.</p> <p>Intentional non-compliance arising from the intentional disregard of or knowing willful or deliberate non-compliance by any owner or occupier of the Property Site with any statute, regulation, administrative complaint, notice of violation, or notice letter of any Regulatory Authority.</p> <p>Any condition which is known or ought reasonably to have been known to the First Purchaser or the First Purchaser's Lender prior to the purchase of the Report.</p> <p>Any condition which is caused by acts of War or an Act of Terrorism.</p> <p>Any property belonging to or in the custody or control of the First Purchaser which does not form a fixed part of the Property Site or the structure.</p> <p>No waiver on Landmark's part to exercise, and no delay in exercising, any right, power or provision hereunder shall operate as a waiver thereof, nor shall any single or partial exercise of any right, power or provision hereunder preclude the exercise of that or any other right, power or provision.</p> <p>Unless otherwise stated in these Terms, all notices from You to Landmark must be in writing and sent to the Landmark registered office (or in the case of an Authorised Reseller, to its registered office address) and subject to paragraph e below all notices from Landmark to You will be displayed on our Websites from time to time.</p> <p>Any complaints in relation to the Services should, in the first instance, be in writing addressed to the Customer Service Support Manager at the Landmark registered office.</p> <p>Landmark or its agents will respond to any such complaints in writing as soon as practicably possible.</p> <p>A person who is not a party to any contract made pursuant to these Terms shall have no right under the Contract (Right of Third Parties) Act 1999 to enforce any terms of such contract and Landmark shall not be liable to any such third party in respect of any Services supplied.</p> <p>Landmark's Privacy Policy as displayed on the Website governs the use made of any information You supply to Landmark.</p>
---	---	---	--	---	--



- General

Specified Site

Specified Buffer(s)

Several of Type at Location

Bearing Reference Point

Map ID

Agency and Hydrological

Contaminated Land Register Entry or Notice (Location)

Contaminated Land Register Entry or Notice

Discharge Consent

Enforcement or Prohibition Notice

Integrated Pollution Control

Integrated Pollution Prevention Control

Local Authority Integrated Pollution Prevention and Control

Local Authority Pollution Prevention and Control

Local Authority Pollution Prevention and Control Enforcement

Pollution Incident to Controlled Waters

Prosecution Relating to Authorised Processes

Prosecution Relating to Controlled Waters

Registered Radioactive Substance

River Network or Water Feature

River Quality Sampling Point

Substantiated Pollution Incident Register

Water Abstraction

Water Industry Act Referral

Waste

BOS Recorded Landfill Site (Location)

BOS Recorded Landfill Site

EA Historic Landfill (Buffered Point)

EA Historic Landfill (Polygon)

Integrated Pollution Control Registered Waste Site

Licensed Waste Management Facility (Landfill Boundary)

Licensed Waste Management Facility (Location)

Local Authority Recorded Landfill Site (Location)

Local Authority Recorded Landfill Site

Registered Landfill Site (Location)

Registered Landfill Site (Point Buffered to 100m)

Registered Landfill Site (Point Buffered to 200m)

Registered Waste Transfer Site (Location)

Registered Waste Transfer Site

Registered Waste Treatment or Disposal Site (Location)

Registered Waste Treatment or Disposal Site

Water Industry Act Referral

Hazardous Substances

COMAH Site

Explosive Site

NIHHS Site

Planning Hazardous Substance Consent

Planning Hazardous Substance Enforcement

Geological

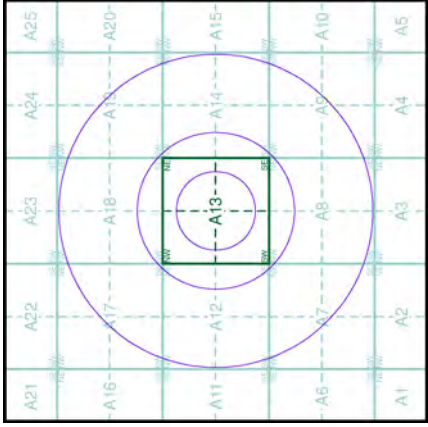
BOS Recorded Mineral Site

Industrial Land Use

Contemporary Trade Directory Entry

Fuel Station Entry

Site Sensitivity Map - Slice A



Order Details

Order Number: 26614908\_1\_1  
Customer Ref: W1029  
National Grid Reference: 291230, 179860  
Slice: A  
Site Area (Ha): 0.01  
Search Buffer (m): 1000

Site Details

Wauonscil Avenue, Brackla, Bridgend



- General

Specified Site

Specified Buffer(s)

Bearing Reference Point

Agency and Hydrological (Flood)

Extreme Flooding from Rivers or Sea without Defences (Zone 2)

Flooding from Rivers or Sea without Defences (Zone 3)

Area Benefiting from Flood Defence

Flood Water Storage Areas

Flood Defence
- Flood Map - Slice A
- 
- Order Details
- Order Number: 26614908\_1\_1  
Customer Ref: W1029  
National Grid Reference: 291230, 179860  
Slice: A  
Site Area (Ha): 0.01  
Search Buffer (m): 1000
- Site Details
- Waunscoil Avenue, Brackla, Bridgend
- LANDMARK®

Information Group

Tel: 0844 844 9952

Fax: 0844 844 9951


Web: www.envirocheck.co.uk
- A Landmark Information Group Service v33.1 22-Oct-2008 Page 2 of 3



- General


 Specified Site

 Specified Buffer(s)

 Bearing Reference Point

 Map ID

 Several of Type at Location
- Agency and Hydrological (Boreholes)

 BGS Borehole Depth 0 - 10m

 BGS Borehole Depth 10 - 30m

 BGS Borehole Depth 30m +

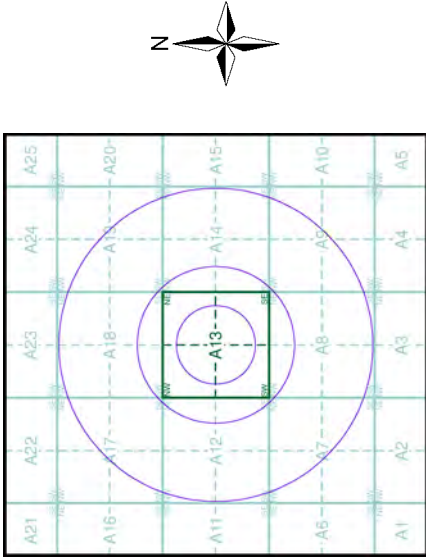
 Confidential

 Other

For Borehole information please refer to the Borehole .csv file which accompanied this slice.

A copy of the BGS Borehole Ordering Form is available to download from the Support section of [www.envirocheck.co.uk](http://www.envirocheck.co.uk).

Borehole Map - Slice A



Order Details

Order Number: 26614908\_1\_1  
Customer Ref: W1029  
National Grid Reference: 291230, 179860  
Slice: A  
Site Area (Ha): 0.01  
Search Buffer (m): 1000

Site Details

Waunscoil Avenue, Brackla, Bridgend





General

- Specified Site
- Specified Buffer(s)
- Several of Type at Location
- Bearing Reference Point
- Overhead Transmission Line
- Map ID

Agency and Hydrological

- Contaminated Land Register Entry or Notice (Location)
- Contaminated Land Register Entry or Notice
- Discharge Consent
- Enforcement or Prohibition Notice
- Integrated Pollution Control
- Integrated Pollution Prevention Control
- Local Authority Integrated Pollution Prevention and Control
- Local Authority Pollution Prevention and Control
- Local Authority Pollution Prevention and Control Enforcement
- Pollution Incident to Controlled Waters
- Prosecution Relating to Authorised Processes
- Prosecution Relating to Controlled Waters
- Registered Radioactive Substance
- River Network or Water Feature
- River Quality Sampling Point
- Substantiated Pollution Incident Register
- Water Abstraction
- Water Industry Act Referral

Waste

- BGS Recorded Landfill Site (Location)
- BGS Recorded Landfill Site
- EA Historic Landfill (Buffered Point)
- EA Historic Landfill (Polygon)
- Integrated Pollution Control Registered Waste Site
- Licensed Waste Management Facility (Landfill Boundary)
- Licensed Waste Management Facility (Location)
- Local Authority Recorded Landfill Site (Location)
- Local Authority Recorded Landfill Site
- Registered Landfill Site (Location)
- Registered Landfill Site (Point Buffered to 100m)
- Registered Landfill Site (Point Buffered to 200m)
- Registered Waste Transfer Site (Location)
- Registered Waste Transfer Site
- Registered Waste Treatment or Disposal Site (Location)
- Registered Waste Treatment or Disposal Site

Hazardous Substances

- COMAH Site
- Explosive Site
- NHHS Site
- Planning Hazardous Substance Consent
- Planning Hazardous Substance Enforcement

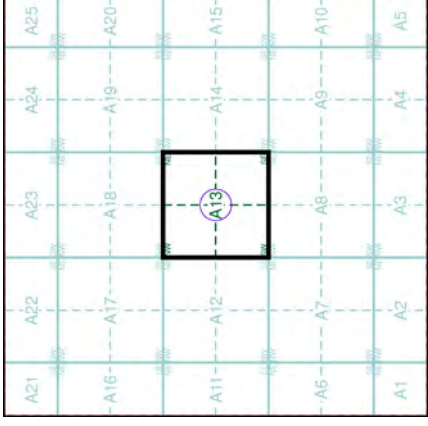
Geological

- BGS Recorded Mineral Site

Industrial Land Use

- Contemporary Trade Directory Entry
- Fuel Station Entry

Site Sensitivity Map - Segment A13



Order Details

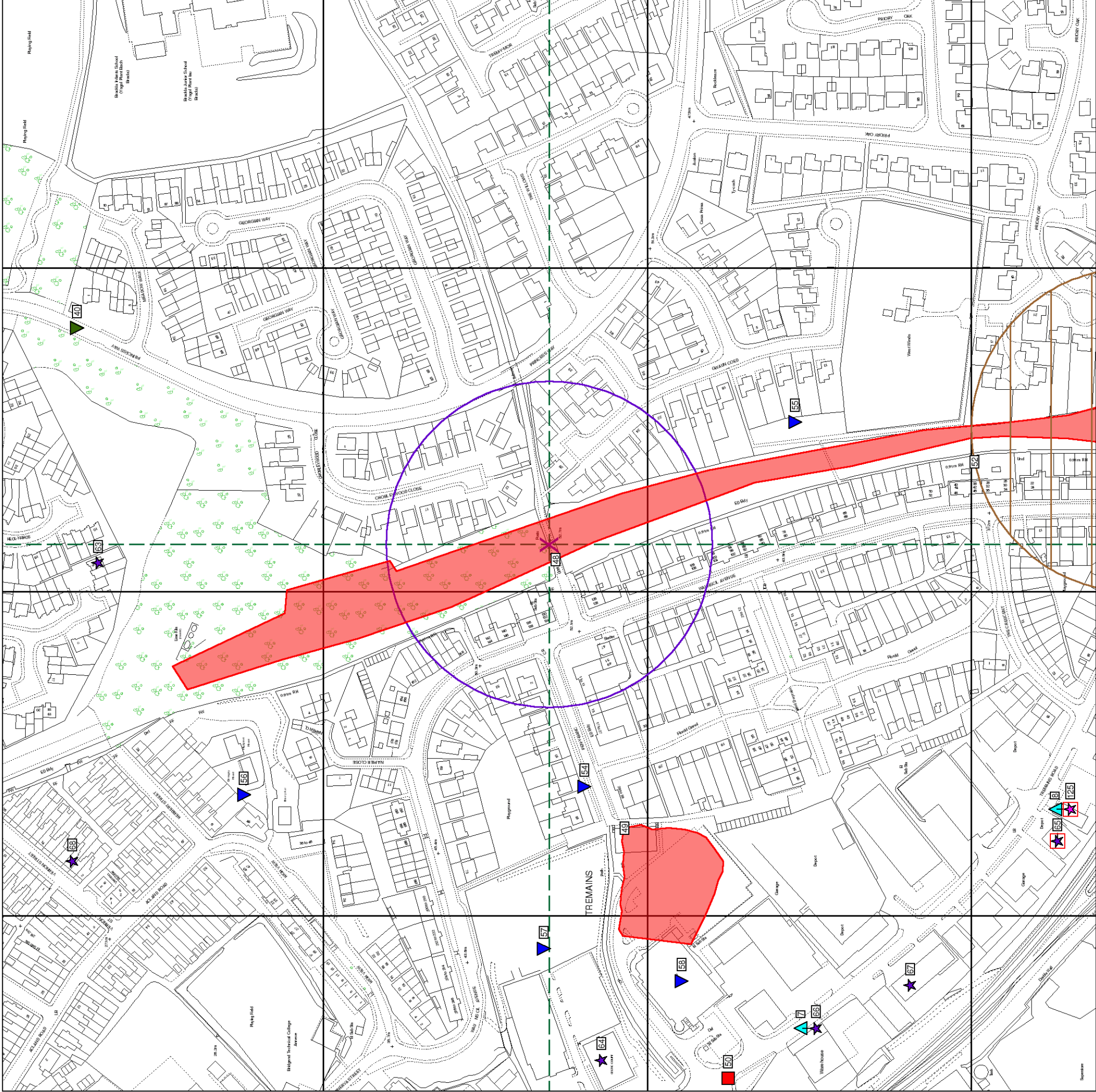
Order Number: 26614908\_1\_1  
Customer Ref: W1029  
National Grid Reference: 291230, 179860  
Slice: A  
Site Area (Ha): 0.01  
Plot Buffer (m): 100

Site Details

Waunscoil Avenue, Brackla, Bridgend



Tel: 0844 844 9952  
Fax: 0844 844 9951  
Web: www.envirocheck.co.uk







**Envirocheck®**  
A Landmark service

## Groundwater Vulnerability

**General**  
Specified Site Specified Buffer(s) Bearing Reference Point   
Map ID

## Agency and Hydrological

### Geological Classes

Major Aquifer  
(Highly Permeable)

Minor Aquifer  
(Variably Permeable)

Non Aquifer  
(Negligibly Permeable)

Water or Sea

Drift Deposit

### Soil Classes

High (H) 1, 2, 3, U

Intermediate (I) 1, 2

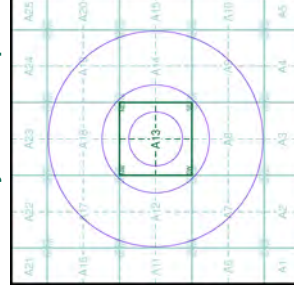
Low

High (H) 1, 2, 3, U

Intermediate (I) 1, 2

Low

## Site Sensitivity Context Map - Slice A



## Order Details

Order Number: 26614908\_1\_1  
Customer Ref: W1029  
National Grid Reference: 291230, 179860  
Site: A  
Site Area (Ha): 0.01  
Search Buffer (m): 1000

## Site Details

Wauonscil Avenue, Brackla, Bridgend



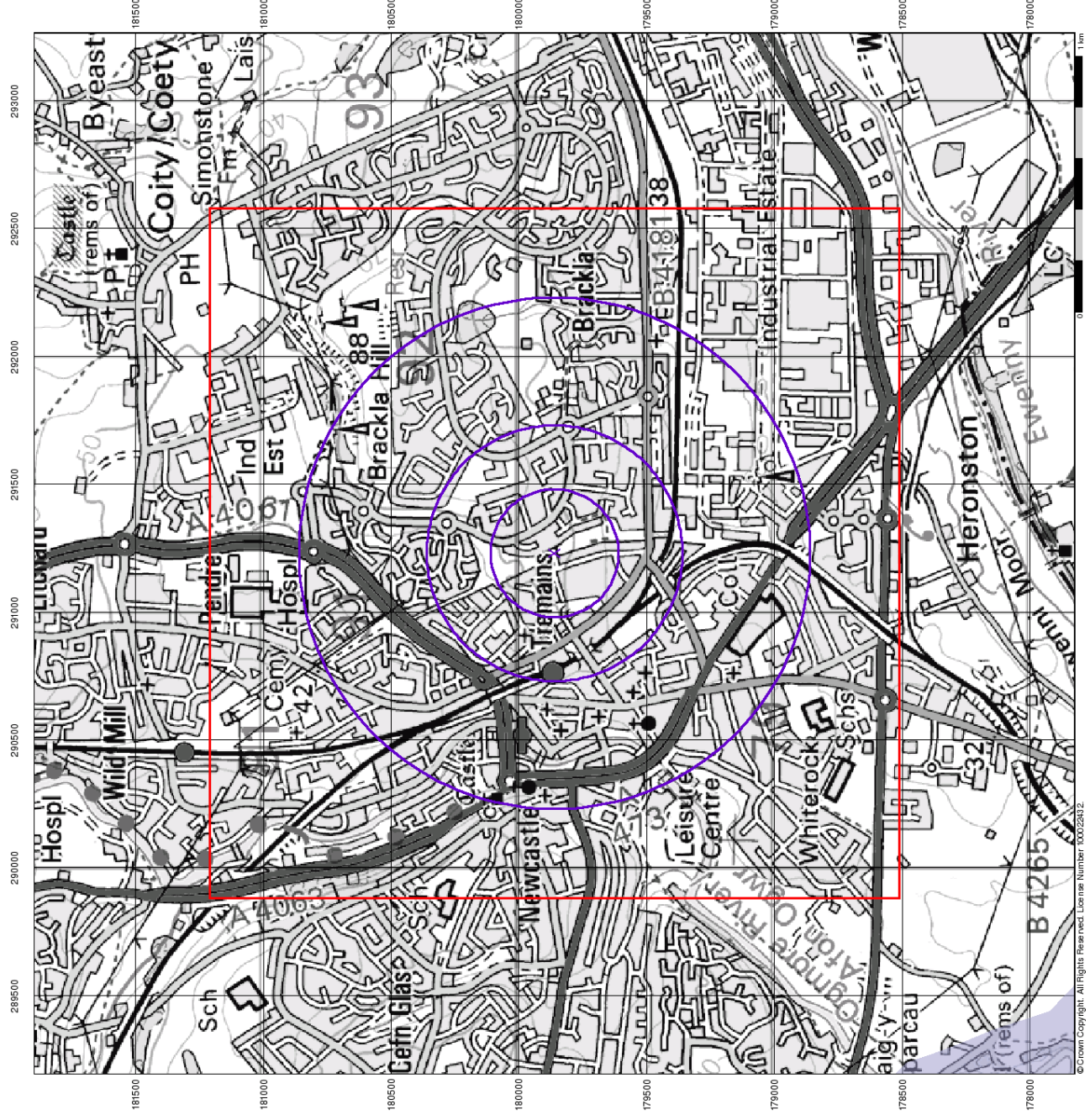
**LANDMARK®**  
Information Group

Tel: 0844 844 9862  
Fax: 0844 844 9861  
Web: www.envirocheck.co.uk

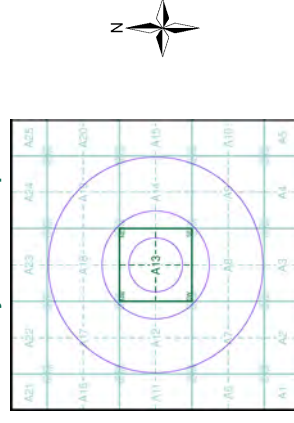


## Source Protection Zones

- General**
- Specified Site
  - Specified Buffer(s)
  - Map ID
  - Bearing Reference Point
- Agency and Hydrological**
- Source Protection Zone I
  - Source Protection Zone II
  - Source Protection Zone III
  - Zone of Special Interest
  - Source Protection Zone Borehole



## Site Sensitivity Context Map - Slice A



## Order Details

Order Number: 26614908\_1\_1  
Customer Ref: W1029  
National Grid Reference: 291230, 179860  
Site: A  
Site Area (Ha): 0.01  
Search Buffer (m): 1000






## Site Details

Wauscil Avenue, Brackla, Bridgend














## Sensitive Land Uses

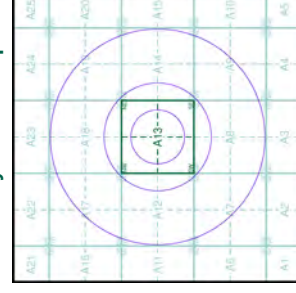
### General

-  Specified Site
-  Specified Buffer(s)
-  Bearing Reference Point
-  Map ID
-  Slice

### Sensitive Land Uses

-  Area of Adopted Green Belt
-  Area of Unadopted Green Belt
-  Area of Outstanding Natural Beauty
-  Environmentally Sensitive Area
-  Forest Park
-  Local Nature Reserve
-  Marine Nature Reserve
-  National Nature Reserve
-  National Park
-  Nitrate Sensitive Area
-  Nitrate Vulnerable Zone
-  Ramsar Site
-  Site of Special Scientific Interest
-  Special Area of Conservation
-  Special Protection Area

### Site Sensitivity Context Map - Slice A



### Order Details

Order Number: 26614908\_1\_1  
Customer Ref: W1029  
National Grid Reference: 291230, 179860  
Site: A  
Site Area (Ha): 0.01  
Search Buffer (m): 1000

### Site Details

Wauonsil Avenue, Brackla, Bridgend

## **LOGSHEETS**

## KEY TO SYMBOLS

### CABLE PERCUSSIVE LOG SHEETS

S	Standard penetration test (split spoon)	U	Undisturbed sample
C	Standard penetration test (cone)	b	No. of blows to drive U100 using 160kg hammer
N	Penetration resistance: number of blows- (63.5kg hammer, 0.76m drop) for 300mm penetration	X%	Percentage recovery in U100 or SPT
D	Disturbed sample	V	Vane test
B	Bulk sample	P	Piston sample
W	Water sample	J	Jar sample
T	Small disturbed sample (plastic tub)		

### ROTARY LOG SHEETS

OH	Open hole drilling	D	Disturbed sample
RR	Rock roller drilling	S	Standard penetration test (split spoon)
DTH	"Down the hole" hammer drilling	C	Standard penetration test (cone)
C	Coring		
W	Water sample		

### TRIAL PIT LOG SHEETS

D	Disturbed sample	CBR(M)	California bearing ratio mould sample
B	Bulk disturbed sample	CBR(P)	California bearing ratio penetrometer method
U38	Undisturbed 38mm dia. sample	CBR(S)	California bearing ratio standard plunger method
U100	Undisturbed 100mm dia. sample	W	Water sample
BU	Block undisturbed sample	J	Jar sample
MP	Mackintosh probe test		
HSV	Hand shear vane test		
PBT	Plate bearing test		
T	Small disturbed sample (plastic tub)		

All rock and soil legends in accordance with B.S. 5930:1999 "Code of practice for site investigations".



# Rotary Borehole Log Sheet

Site: **Waunscil Avenue, Brackla**

Job Number: **W1029**

Client: Laurence Rae Associates

Rig Type: Comacchio 300

BH No: 1

Start Date: 16/10/2008

End Date: 16/10/2008

Vertical Scale 1:100

Final BH Depth: 16.00m



**C.J.  
associates**

[illegible]

# Monitoring Pipe Installation Details

BH No: 1

Site: Waunsil Avenue, Brackla

Job Number: W1029

Client: Laurence Rae Associates


Engineer:

Vertical Scale: 1:100

Final BH Depth: 16.00m



**C.J.**  
**associates**



# Rotary Borehole Log Sheet

Site: **Waunscil Avenue, Brackla**

Job Number: **W1029**

Client: Laurence Rae Associates

Rig Type: Comacchio 300

BH No: 2

Start Date: 17/10/2008

End Date: 17/10/2008

Vertical Scale 1:100

Final BH Depth: 16.00m



**C.J.  
associates**

Sample / Test Depth (m)	Sample Ref.	Test Type	SPT seating / drive blows (seating / drive penetration) <b>N-value</b> Drilling remarks	Depth (m)	Percussive Samples		Rotary Core Samples				Depth (m)	Thickness (m)	Legend	Description of Strata	Reduced Level (m. O.D.)
					Dia. (mm)	Rec. (%)	Dia. (mm)	TCR (%)	SCR (%)	RQD (%)					45.82
													MADE GROUND: Clay, stone, brick, wood, plastic and concrete. (Driller's description).		
											(16.00)				
											16.00		END OF BOREHOLE	29.82	
Hole Progress with Time (Depths in m. below G.L.)					Flush				Casing Record		Groundwater Strikes (depths in m. below G.L.)				
Date	Hole depth	Casing depth	Depth to water	Remarks	From (m)	To (m)	Type	Returns	Depth (m)	Dia. (mm)	Strike	Casing	Water (20mins)	Sealed	Remarks
17/10/2008	16.00	16.00		End of BH	0.00	16.00	Air	100	16.00	125	11.50	11.50	-		Slight Seepage
Core bit type:				Core barrel:					Drilled by: GH				Logged by: 0		
General Remarks:														Checked by:	


# Monitoring Pipe Installation Details

BH No: 2

Site: Waunsil Avenue, Brackla  
 Job Number: W1029  
 Client: Laurence Rae Associates  
 Engineer:

Vertical Scale: 1:100  
 Final BH Depth: 16.00m

**C.J.**  
**associates**



# Trial Pit Log Sheet

TP No 1



Site: **Waunscil Avenue, Brackla**

Job Number: **W1029**

Sheet 1 of 1

Client: **Laurence Rae Associates**

Date: 16/10/2008

Machine Type: **JCB 3CX**

Vertical Scale 1:25

**CJ Associates**

Depth (m)	Sample Ref.	Test / Sample Depth (m)	Test Results	Depth (m)	Thickness (m)	Legend	Description of Strata	Reduced Level (m. O.D.)
0.00				0.15	(0.15)		Grass over TOPSOIL with occasional rootlets.	
0.50	D1	0.20			(0.55)		MADE GROUND: Comprising grey brown slightly gravelly sandy CLAY with frequent angular to subangular cobbles of limestone, sandstone, paving slab, concrete, slag and clinker (up to 200mm), rare angular to subangular boulders of concrete (up to 450mm) and occasional inclusions of wood (up to 350mm), plastic sheeting (up to 500mm) and porcelain (up to 60mm).	
1.00	B2	0.60		0.70	(0.60)			
1.50	D3	1.30		1.30	(0.20)		MADE GROUND: Comprising grey brown and black mottled slightly sandy slightly gravelly CLAY with occasional angular to subangular cobbles of limestone and red brick fragments (up to 200mm), rare angular to subangular boulders of limestone and concrete (up to 400mm) and occasional inclusions of wood (up to 400mm), glass (up to 50mm) and porcelain (up to 60mm). Gravel is angular to subrounded fine to coarse of limestone, mudstone, sandstone and gravel sized red brick fragments, concrete and clinker. Notable hydrogen sulphide aroma from 0.70m	
2.00	B4	1.40		1.50			MADE GROUND: Dark grey brown slightly clayey gravelly fine to coarse SAND. Gravel is angular to subangular fine to coarse of limestone and gravel sized clinker.	
2.50							END OF TRIAL PIT	
3.00								
3.50								
4.00								
4.50								

Sample Types: D = Small disturbed sample; B = Bulk disturbed sample; J = Small disturbed sample (glass jar); T = Small disturbed sample (plastic tub); W = Water sample.

Co-ordinates:

Trial Pit Width (m) 1.00

Trial Pit Length (m) 3.20

Trial Pit Side Stability: Stable

Logged By: MW

Checked By:

Groundwater Observations: Very slow surface water seepage at 0.23m

Direction of Face A (degrees from N): -

Excavator D A B C

General Remarks: Trial Pit refused at 1.50m

# Trial Pit Log Sheet

TP No 2



Site: **Waunscil Avenue, Brackla**

Job Number: **W1029**

Sheet 1 of 1

Client: **Laurence Rae Associates**

Date: 16/10/2008

Machine Type: **JCB 3CX**

Vertical Scale 1:25

**CJ Associates**

Depth (m)	Sample Ref.	Test / Sample Depth (m)	Test Results	Depth (m)	Thickness (m)	Legend	Description of Strata	Reduced Level (m. O.D.)
0.00				0.15	(0.15)		Grass over TOPSOIL with occasional rootlets.	
0.50	D1	0.20		0.70	(0.55)		MADE GROUND: Comprising grey brown and occasionally orange brown and black mottled slightly gravelly clayey fine to coarse SAND with frequent angular to subangular cobbles of limestone, sandstone, paving slab, concrete, slag and clinker (up to 200mm), rare angular to subangular boulders of concrete (up to 400mm) and occasional inclusions of wood (up to 350mm), plastic sheeting (up to 450mm) and porcelain (up to 60mm).	
1.00	B2	0.70					MADE GROUND: Comprising grey brown and black mottled slightly gravelly sandy CLAY with occasional angular to subangular cobbles of limestone and red brick fragments (up to 200mm), rare angular to subangular boulders of limestone and concrete (up to 600mm) and occasional inclusions of wood (up to 400mm), glass (up to 40mm) and porcelain (up to 70mm). Gravel is angular to subrounded fine to coarse of limestone, mudstone, sandstone and gravel sized red brick fragments, concrete and clinker. Notable hydrogen sulphide aroma from 0.70m	
1.50	D3	1.00					2.50m: .	
2.00	B4	1.50					. becoming dark green grey brown	
2.50	D5	2.00			(2.80)			
3.00	B6	2.50						
3.50	D7	3.00		3.50			END OF TRIAL PIT	
4.00	B8	3.50						
4.50								

Sample Types: D = Small disturbed sample; B = Bulk disturbed sample; J = Small disturbed sample (glass jar); T = Small disturbed sample (plastic tub); W = Water sample.

Co-ordinates:

Trial Pit Width (m) 1.00

Trial Pit Length (m) 3.00

Trial Pit Side Stability: Stable

Logged By: MW

Checked By:

Groundwater Observations: Dry

Direction of Face A (degrees from N): -

Excavator B

General Remarks:

# Trial Pit Log Sheet

TP No 3



Site: **Waunscil Avenue, Brackla**

Job Number: **W1029**

Sheet 1 of 1

Client: **Laurence Rae Associates**

Date: 16/10/2008

Machine Type: **JCB 3CX**

Vertical Scale 1:25

**CJ Associates**

Depth (m)	Sample Ref.	Test / Sample Depth (m)	Test Results	Depth (m)	Thickness (m)	Legend	Description of Strata	Reduced Level (m. O.D.)
0.00				0.15	(0.15)		Grass over weak TOPSOIL with occasional rootlets.	
0.50	D1	0.30		0.70	(0.55)		MADE GROUND: Comprising grey brown and occasionally orange brown mottled slightly sandy slightly gravelly CLAY with frequent angular to subangular cobbles of limestone, sandstone, paving slab, concrete, slag and clinker (up to 200mm), rare angular to subangular boulders of concrete (up to 800mm), frequent inclusions of wood (up to 500mm), plastic sheeting (up to 500mm) and porcelain (up to 60mm).	
1.00	B2	0.80		3.70	(3.00)		MADE GROUND: Comprising dark grey and black mottled slightly gravelly CLAY with occasional angular to subangular cobbles of red brick (up to 200mm), frequent inclusions of partially decayed wood (up to 350mm) and porcelain (up to 60mm). Gravel is angular to subrounded fine to coarse of limestone and gravel sized red brick fragments and clinker. Notable hydrogen sulphide aroma from 1.00m . . . becoming sandy from 2.00m to 2.50m	
1.50	D3	1.50						
2.00	B4	2.00						
2.50	D5	2.50						
3.00	B6	3.00						
3.50	D7	3.50						
4.00							END OF TRIAL PIT	
4.50								

Sample Types: D = Small disturbed sample; B = Bulk disturbed sample; J = Small disturbed sample (glass jar); T = Small disturbed sample (plastic tub); W = Water sample.

Co-ordinates:

Trial Pit Width (m) 1.30

Trial Pit Length (m) 3.00

Trial Pit Side Stability: Stable

Logged By: MW

Checked By:

Groundwater Observations: Dry

Direction of Face A (degrees from N): -

Excavator D A B C

General Remarks:

# Trial Pit Log Sheet

TP No 4



Site: **Waunscil Avenue, Brackla**

Job Number: **W1029**

Sheet 1 of 1

Client: **Laurence Rae Associates**

Date: 16/10/2008

Machine Type: **JCB 3CX**

Vertical Scale 1:25

**CJ Associates**

Depth (m)	Sample Ref.	Test / Sample Depth (m)	Test Results	Depth (m)	Thickness (m)	Legend	Description of Strata	Reduced Level (m. O.D.)
0.00				0.10	(0.10)		Grass over weak TOPSOIL with occasional rootlets.	
0.50	D1	0.50					MADE GROUND: Comprising grey brown slightly gravelly sandy CLAY with frequent angular to subangular cobbles of limestone, sandstone, paving slab, concrete, slag and clinker (up to 200mm), rare angular to subangular boulders of concrete (up to 600mm) and occasional inclusions of wood (up to 350mm), plastic sheeting (up to 500mm), cast iron pipe (up to 1300mm), clear and green glass and porcelain (up to 60mm).	
1.00	B2	1.00			(2.00)		Notable hydrogen sulphide aromas from 1.30m	
1.50	D3	1.50						
2.00	B4	2.00		2.10			END OF TRIAL PIT	
2.50								
3.00								
3.50								
4.00								
4.50								

Sample Types: D = Small disturbed sample; B = Bulk disturbed sample; J = Small disturbed sample (glass jar); T = Small disturbed sample (plastic tub); W = Water sample.

Co-ordinates:

Trial Pit Width (m) 1.70

Trial Pit Length (m) 3.30

Trial Pit Side Stability: Unstable

Logged By: MW

Checked By:

Groundwater Observations: Dry

Direction of Face A (degrees from N): -

Excavator D A B C

General Remarks: Hole aborted at 2.10m due to unstable and collapsing sides



# Trial Pit Log Sheet

TP No 5



Site: **Waunscil Avenue, Brackla**

Job Number: **W1029**

Sheet 1 of 1

Client: **Laurence Rae Associates**

Date: 16/10/2008

Machine Type: **JCB 3CX**

Vertical Scale 1:25

**CJ Associates**

Depth (m)	Sample Ref.	Test / Sample Depth (m)	Test Results	Depth (m)	Thickness (m)	Legend	Description of Strata	Reduced Level (m. O.D.)
0.00				0.10	(0.10)		Grass over TOPSOIL with occasional rootlets.	
	D1	0.20			(0.45)		MADE GROUND: Orange brown slightly clayey slightly gravelly fine to medium SAND. Gravel is angular to subrounded fine to coarse of sandstone, limestone and flint.	
0.50	B2	0.50		0.55				
	D3	0.80			(1.00)		MADE GROUND: Comprising dark grey and black slightly clayey gravelly fine to medium SAND with frequent angular to subangular cobbles of limestone, sandstone, mudstone and concrete (up to 200mm), rare angular boulders of limestone, concrete and clinker (up to 500mm), frequent inclusions of wood (up to 370mm) and occasional inclusions of bed springs, porcelain, metal and plastic (up to 400mm). Gravel is angular to subrounded fine to coarse of limestone, sandstone, mudstone and gravel sized concrete, red brick fragments, clinker and slag. Notable hydrogen sulphide aromas from 1.00m	
1.00	B4	1.00		1.55				
	B5	1.80			(0.45)		MADE GROUND: Comprising red brown slightly gravelly sandy CLAY with abundant angular to subangular cobbles of limestone, concrete, red brick fragments and clinker (up to 200mm), rare angular boulders of limestone and concrete (up to 450mm), frequent wood (up to 370mm) and occasional inclusions of plastic sheeting, metal, plastic and confectionary wrapping. Gravel is angular to subrounded fine to coarse of limestone, sandstone, mudstone and gravel sized red brick fragments, porcelain, glass, clinker and concrete.	
1.50				2.00			END OF TRIAL PIT	
2.00								
2.50								
3.00								
3.50								
4.00								
4.50								

Sample Types: D = Small disturbed sample; B = Bulk disturbed sample; J = Small disturbed sample (glass jar); T = Small disturbed sample (plastic tub); W = Water sample.

Co-ordinates:

Trial Pit Width (m) 1.05

Trial Pit Length (m) 3.20

Trial Pit Side Stability: Stable

Logged By: MW

Checked By:

Groundwater Observations: Dry

Direction of Face A (degrees from N): -

Excavator D A B C

General Remarks: Trial Pit refused at 2.00m due to hard ground

# Trial Pit Log Sheet

TP No 6



Site: **Waunscil Avenue, Brackla**

Job Number: **W1029**

Sheet 1 of 1

Client: **Laurence Rae Associates**

Date: 16/10/2008

Machine Type: **JCB 3CX**

Vertical Scale 1:25

**CJ Associates**

Depth (m)	Sample Ref.	Test / Sample Depth (m)	Test Results	Depth (m)	Thickness (m)	Legend	Description of Strata	Reduced Level (m. O.D.)
0.00							Grass over TOPSOIL with occasional rootlets.	
	D1	0.20		0.20	(0.20)			
	B2	0.30			(0.25)		MADE GROUND: Comprising orange brown slightly gravelly sandy CLAY with frequent angular to subangular cobbles of limestone, concrete red brick fragments and clinker (up to 200mm), rare angular boulders of limestone, concrete and clinker (up to 450mm), frequent inclusions of wood (up to 280mm) and occasional inclusions of bed springs, porcelain, metal and plastic (up to 400mm). Gravel is angular to subrounded fine to coarse of limestone, sandstone, mudstone and gravel sized concrete, red brick fragments, clinker and slag.	
0.50	D3	0.50		0.45	(0.35)			
	B4	0.70		0.80				
1.00	D5	1.00			(2.80)		MADE GROUND: Comprising dark grey and black mottled slightly gravelly CLAY with occasional angular to subangular cobbles of red brick (up to 200mm), rare angular boulders of limestone, concrete and paving slab (up to 340mm), frequent inclusions of partially decayed wood (up to 350mm) and occasional inclusions of porcelain, green and clear glass, plastic sheeting, metal pipe and re-bar and confectionary wrapping. Gravel is angular to subrounded fine to coarse of limestone, sandstone and gravel sized red brick fragments, concrete lime mortar and clinker.	
1.50	B6	1.50						
2.00	D7	2.00						
2.50	B8	2.50						
3.00	D9	3.00					MADE GROUND: Comprising orange brown slightly gravelly sandy CLAY with frequent angular to subangular cobbles of limestone, concrete and red brick fragments (up to 200mm), rare angular boulders of limestone and concrete (up to 450mm), frequent inclusions of wood (up to 550mm) and occasional inclusions of plastic sheeting, metal girder fragments, porcelain and glass. Notable hydrogen sulphide aroma from 1.50m	
3.50	B10	3.50		3.60				
4.00							END OF TRIAL PIT	
4.50								

Sample Types: D = Small disturbed sample; B = Bulk disturbed sample; J = Small disturbed sample (glass jar); T = Small disturbed sample (plastic tub); W = Water sample.

Co-ordinates:

Trial Pit Width (m) 1.20

Trial Pit Length (m) 3.20

Trial Pit Side Stability: Stable

Logged By: MW

Checked By:

Groundwater Observations: Dry

Direction of Face A (degrees from N): -

Excavator D A B C

General Remarks:



**Side B**



**Side C**

**cjassociates**

CJ Associates geotechnical Limited

King Road Avenue, Avonmouth, BS11 9HF

Tel 0117 982 1473

Fax 0117 982 8200

Project

**Waunscil Avenue, Brackla,  
Bridgend**

Drawing Title

**Trial Pit Photographs**

Client

**Laurence Rae Associates**

Project No.

**W1029**

**TP1**



**Spoil**

**cjassociates**

CJ Associates geotechnical Limited

King Road Avenue, Avonmouth, BS11 9HF

Tel 0117 982 1473

Fax 0117 982 8200

Project

**Waunscil Avenue, Brackla,  
Bridgend**

Drawing Title

**Trial Pit Photographs**

Client

**Laurence Rae Associates**

Project No.

**W1029**

**TP1**





**Side B**



**Side C**

**cjassociates**

CJ Associates geotechnical Limited

King Road Avenue, Avonmouth, BS11 9HF

Tel 0117 982 1473

Fax 0117 982 8200

Project

**Wauscil Avenue, Brackla,  
Bridgend**

Drawing Title

**Trial Pit Photographs**

Client

**Laurence Rae Associates**

Project No.

**W1029**

**TP2**



**Spoil**

**cjassociates**

CJ Associates geotechnical Limited

King Road Avenue, Avonmouth, BS11 9HF

Tel 0117 982 1473

Fax 0117 982 8200

Project

**Waunscil Avenue, Brackla,  
Bridgend**

Client

**Laurence Rae Associates**

Drawing Title

**Trial Pit Photographs**

Project No.

**W1029**

**TP2**





**Side B**



**Side C**

**cjassociates**

CJ Associates geotechnical Limited

King Road Avenue, Avonmouth, BS11 9HF

Tel 0117 982 1473

Fax 0117 982 8200

Project

**Wauscil Avenue, Brackla,  
Bridgend**

Client

**Laurence Rae Associates**

Drawing Title

**Trial Pit Photographs**

Project No.

**W1029**

**TP3**



**Spoil**

**cjassociates**

CJ Associates geotechnical Limited

King Road Avenue, Avonmouth, BS11 9HF

Tel 0117 982 1473

Fax 0117 982 8200

Project

**Waunscil Avenue, Brackla,  
Bridgend**

Drawing Title

**Trial Pit Photographs**

Client

**Laurence Rae Associates**

Project No.

**W1029**

**TP3**





**Side D**



**Side A**

**cjassociates**

CJ Associates geotechnical Limited  
 King Road Avenue, Avonmouth, BS11 9HF  
 Tel 0117 982 1473  
 Fax 0117 982 8200

Project	Drawing Title	
	Waunscil Avenue, Brackla, Bridgend	
Client	Project No.	
	Laurence Rae Associates	W1029 TP4



**Spoil**

**cjassociates**

CJ Associates geotechnical Limited

King Road Avenue, Avonmouth, BS11 9HF

Tel 0117 982 1473

Fax 0117 982 8200

Project

**Waunscil Avenue, Brackla,  
Bridgend**

Drawing Title

**Trial Pit Photographs**

Client

**Laurence Rae Associates**

Project No.

**W1029**

**TP4**





**Side D**



**Side A**

**cjassociates**

CJ Associates geotechnical Limited

King Road Avenue, Avonmouth, BS11 9HF

Tel 0117 982 1473

Fax 0117 982 8200

Project

**Waunscil Avenue, Brackla,  
Bridgend**

Drawing Title

**Trial Pit Photographs**

Client

**Laurence Rae Associates**

Project No.

**W1029**

**TP5**



**Spoil**

**cjassociates**

CJ Associates geotechnical Limited

King Road Avenue, Avonmouth, BS11 9HF

Tel 0117 982 1473

Fax 0117 982 8200

Project

**Waunscil Avenue, Brackla,  
Bridgend**

Client

**Laurence Rae Associates**

Drawing Title

**Trial Pit Photographs**

Project No.

**W1029**

**TP5**





**Side B**



**Side D**

**cjassociates**

CJ Associates geotechnical Limited

King Road Avenue, Avonmouth, BS11 9HF

Tel 0117 982 1473

Fax 0117 982 8200

Project

**Wauscil Avenue, Brackla,  
Bridgend**

Drawing Title

**Trial Pit Photographs**

Client

**Laurence Rae Associates**

Project No.

**W1029**

**TP6**



**Side C**



**Spoil**

**cjassociates**

CJ Associates geotechnical Limited  
King Road Avenue, Avonmouth, BS11 9HF  
Tel 0117 982 1473  
Fax 0117 982 8200

Project

**W1029**  
**Waunscil Avenue, Brackla,  
Bridgend**

Client

**Laurence Rae Associates**

Drawing Title

**Trial Pit Photographs**

Project No.

**W1029**

**TP6**

## **LABORATORY TESTS**



The Harley Reed Building  
Unit C, Drury Lane  
Ponswood Industrial Estate  
St Leonards on Sea  
East Sussex  
TN38 9BA  
Telephone (01424) 718618  
Facsimile (01424) 729911

---

## THE ENVIRONMENTAL LABORATORY LTD

---

F.A.O. Vince Simmonds  
CJ Associates Geotechnical Ltd  
King Road Avenue  
Avonmouth  
Bristol. BS11 9HF

Reporting Date: 30/10/2008

### ANALYTICAL REPORT No. AR17707

Samples Received By:-	Laboratory Courier
Samples Received:-	23/10/08
Lab No:	L8477
Subcontract No:	S3070
Reporting Date:	30/10/2008
Site Location:	Brackla, Bridgend
No Samples Received:-	8

Report Checked By:-

Authorised By:-

Steve Knight  
Director

Cliff P.V. Knight BSc, EurChem, CChem FRSC  
Managing Director

---

Any comments, opinions, or interpretations expressed herein are outside the scope of UKAS accreditation (Accreditation Number 2683)

---





F.A.O. Vince Simmonds  
CJ Associates Geotechnical Ltd  
King Road Avenue  
Avonmouth  
Bristol. BS11 9HF

# THE ENVIRONMENTAL LABORATORY LTD

The Harley Reed Building, Unit C, Drury Lane, Ponswood Industrial Estate, St Leonard's on Sea, East Sussex, TN38 9BA  
Tel: 01424 718618 Fax: 01424 729911

## ANALYTICAL REPORT No. AR17707

Location: Brackla, Bridgend



Your Job No: W1029  
Lab No: L8477  
Subcontract No: S3070  
Reporting Date: 30/10/08

### Soils

Characteristic	Sandy clay loam	Sandy clay loam	Clay loam	Sandy clay loam	Sandy clay loam
TP/BH	TP1/B	TP2/B	TP3/B	TP4/B	TP5/B
Depth (m)	0.60	0.70	0.80	1.00	1.80
Our ref	2277	2278	2279	2280	2281
					2282
Arsenic**	21.6	20.5	44.7	38.1	23.0
Cadmium**	0.6	0.8	1.2	0.9	1.2
Chromium**	26	38	65	36	42
Lead**	68	87	125	72	150
Mercury**	<0.5	<0.5	<0.5	<0.5	<0.5
Nickel**	24	22	52	37	29
Copper**	33	25	59	25	17
Zinc**	139	174	989	655	157
Selenium	1.3	1.1	2.0	1.7	1.5
Water Soluble Boron	1.0	0.9	<0.5	<0.5	<0.5
PCB 28**	<10	<10	<10	<10	<10
PCB 52**	<10	<10	<10	<10	<10
PCB 101**	<10	<10	<10	<10	<10
PCB 118**	<10	<10	<10	<10	<10
PCB 138**	<10	<10	<10	<10	<10
PCB 153**	<10	<10	<10	<10	<10
PCB 180**	<10	<10	<10	<10	<10
Acetone	<10	<10	<10	<10	<10

All results expressed on dry weight basis  
\*\* - MCERTS accredited test  
\* = UKAS accredited test

RT



F.A.O. Vince Simmonds  
CJ Associates Geotechnical Ltd  
King Road Avenue  
Avonmouth  
Bristol. BS11 9HF

# THE ENVIRONMENTAL LABORATORY LTD

The Harkey Reed Building, Unit C, Drury Lane, Ponswood Industrial Estate, St Leonard's on Sea, East Sussex, TN38 9BA  
Tel: 01424 718618 Fax: 01424 729911

## ANALYTICAL REPORT No. AR17707

Location: Brackla, Bridgend



Your Job No: W1029  
Lab No: L8477  
Subcontract No: S3070  
Reporting Date: 30/10/2008

### Waters

	TP/BH Our ref	BH1 2283	BH2 2284
Arsenic*	(µg/l)	<5	<5
Cadmium*	(µg/l)	<1	<1
Chromium*	(µg/l)	<5	<5
Lead*	(µg/l)	<1	<1
Nickel*	(µg/l)	4	5
Copper*	(µg/l)	5	8
Zinc*	(µg/l)	37	28
Mercury*	(µg/l)	<0.1	<0.1
Selenium*	(µg/l)	<5	<5
Boron	(µg/l)	392	357
PCB 28	(µg/l)	<0.1	<0.1
PCB 52	(µg/l)	<0.1	<0.1
PCB 101	(µg/l)	<0.1	<0.1
PCB 118	(µg/l)	<0.1	<0.1
PCB 138	(µg/l)	<0.1	<0.1
PCB 153	(µg/l)	<0.1	<0.1
PCB 180	(µg/l)	<0.1	<0.1
Acetone	(µg/l)	<1	<1

\* = UKAS Accredited test  
RT



The Harley Reed Building  
Unit C, Drury Lane  
Ponswood Industrial Estate  
St Leonards on Sea  
East Sussex  
TN38 9BA  
Telephone (01424) 718618  
Facsimile (01424) 729911

## THE ENVIRONMENTAL LABORATORY LTD

### SAMPLE RECEIPT AND TEST DATES

Our Analytical Report Number      AR17707  
Your Job No:                                L8477  
Sample Receipt Date:                  23/10/08  
Reporting Date:                          30/10/08  
  
Registered:                                23/10/08  
Prepared:                                  24/10/08  
Analysis complete:                      30/10/08

### TEST METHOD SUMMARY

PARAMETER	Analysis Undertaken on	Date Tested	Method Number	Technique
Arsenic**	Air dried sample	27/10/08	118	ICPMS
Cadmium**	Air dried sample	27/10/08	118	ICPMS
Chromium**	Air dried sample	27/10/08	118	ICPMS
Lead**	Air dried sample	27/10/08	118	ICPMS
Mercury**	Air dried sample	27/10/08	118	ICPMS
Nickel**	Air dried sample	27/10/08	118	ICPMS
Copper**	Air dried sample	27/10/08	118	ICPMS
Zinc**	Air dried sample	27/10/08	118	ICPMS
Selenium	Air dried sample	27/10/08	118	ICPMS
Water Soluble Boron	Air dried sample	27/10/08	202	Colorimetry
PCB 28**	Air dried sample	27/10/08	170	GCMS
PCB 52**	Air dried sample	27/10/08	170	GCMS
PCB 101**	Air dried sample	27/10/08	170	GCMS
PCB 118**	Air dried sample	27/10/08	170	GCMS
PCB 138**	Air dried sample	27/10/08	170	GCMS
PCB 153**	Air dried sample	27/10/08	170	GCMS
PCB 180**	Air dried sample	27/10/08	170	GCMS
Acetone	As submitted sample	24/10/08	154	GCMS

\* = UKAS Accredited test

\*\* - MCERTS Accredited test

Determinands not marked with \* or \*\* are non accredited

MCERTS accreditation covers samples which are predominantly sand, clay, loam or combinations of these three soil types

---

Any comments, opinions, or interpretations expressed herein are outside the scope of UKAS accreditation (Accreditation Number 2683)

---



The Harley Reed Building  
Unit C, Drury Lane  
Ponswood Industrial Estate  
St Leonards on Sea  
East Sussex  
TN38 9BA  
Telephone (01424) 718618  
Facsimile (01424) 729911

---

## THE ENVIRONMENTAL LABORATORY LTD

---

### WATER SAMPLE RECEIPT AND TEST DATES

Our Analytical Report Number      AR17707  
Your Ref No:                                W1029  
Sample Receipt Date:                    23/10/08  
Reporting Date:                            30/10/08

Registered:                                23/10/08  
Prepared:                                  24/10/08  
Analysis complete:                        30/10/08

### WATER TEST METHOD SUMMARY

PARAMETER	Method Number	Technique
Arsenic*	101	ICPMS
Cadmium*	101	ICPMS
Chromium*	101	ICPMS
Lead*	101	ICPMS
Nickel*	101	ICPMS
Copper*	101	ICPMS
Zinc*	101	ICPMS
Mercury*	101	ICPMS
Selenium*	101	ICPMS
Boron	203	Colorimetry
PCB 28	170	GCMS
PCB 52	170	GCMS
PCB 101	170	GCMS
PCB 118	170	GCMS
PCB 138	170	GCMS
PCB 153	170	GCMS
PCB 180	170	GCMS
Acetone	154	GCMS

\* = UKAS Accredited test

Determinands not marked with \* are non accredited

---

Any comments, opinions, or interpretations expressed herein are outside the scope of UKAS accreditation (Accreditation Number 2683)

---



The Harley Reed Building  
Unit C, Drury Lane  
Ponswood Industrial Estate  
St Leonards on Sea  
East Sussex  
TN38 9BA  
Telephone (01424) 718618  
Facsimile (01424) 729911

## **THE ENVIRONMENTAL LABORATORY LTD**

F.A.O. Vince Simmonds  
CJ Associates Geotechnical Ltd  
King Road Avenue  
Avonmouth  
Bristol. BS11 9HF

Reporting Date: 31/10/08

### **ANALYTICAL REPORT No. AR17719**

Samples Received By:-	Laboratory Courier
Samples Received:-	24/10/08
Your Job No:	W1029
Lab No.	L8479
Sob-contract No.	S3072
Site Location:-	Brackla, Bridgend
No Samples Received:-	2

Report Checked By:-

Authorised By:-

Steve Knight  
Laboratory Manager

Cliff P.V. Knight BSc, EurChem, CChem FRSC  
Managing Director

---

Any comments, opinions, or interpretations expressed herein are outside the scope of UKAS accreditation (Accreditation Number 2683)

---



F.A.O. Vince Simmonds  
CJ Associates Geotechnical Ltd  
King Road Avenue  
Avonmouth  
Bristol. BS11 9HF

# THE ENVIRONMENTAL LABORATORY LTD

The Harley Reed Building, Unit C, Drury Lane, Ponswood Industrial Estate, St Leonard's on Sea, East Sussex, TN38 9BA  
Tel: 01424 718618 Fax: 01424 729911

## ANALYTICAL REPORT No. AR17719

Location: Brackla, Bridgend



Your Job No: W1029  
Lab No: L8479  
Sob-contract No. S3072  
Reporting Date: 31/10/08

### Waters

	TP/BH	BH1	BH2
	Depth	15.40	11.68
	Our ref	2349	2350
Arsenic*	(µg/l)	11	6
Cadmium*	(µg/l)	<1	<5
Chromium*	(µg/l)	7	8
Lead*	(µg/l)	<1	<1
Nickel*	(µg/l)	9	9
Copper*	(µg/l)	<5	8
Zinc*	(µg/l)	21	25
Mercury*	(µg/l)	<0.1	0.1
Selenium*	(µg/l)	<5	<5
Boron	(µg/l)	<5	<5
PCB 28	(µg/l)	<0.1	<0.1
PCB 52	(µg/l)	<0.1	<0.1
PCB 101	(µg/l)	<0.1	<0.1
PCB 118	(µg/l)	<0.1	<0.1
PCB 138	(µg/l)	<0.1	<0.1
PCB 153	(µg/l)	<0.1	<0.1
PCB 180	(µg/l)	<0.1	<0.1
Acetone	(µg/l)	<1	<1

\* = UKAS Accredited test  
RT



The Harley Reed Building  
Unit C, Drury Lane  
Ponswood Industrial Estate  
St Leonards on Sea  
East Sussex  
TN38 9BA  
Telephone (01424) 718618  
Facsimile (01424) 729911

## **THE ENVIRONMENTAL LABORATORY LTD**

### **WATER SAMPLE RECEIPT AND TEST DATES**

Our Analytical Report Number    AR17719  
Your Ref No:                            W1029  
Sample Receipt Date:                24/10/08  
Reporting Date:                        31/10/08

Registered:                            24/10/08  
Prepared:                               25/10/08  
Analysis complete:                  31/10/08

### **WATER TEST METHOD SUMMARY**

PARAMETER	Method Number	Technique
Arsenic*	101	ICPMS
Cadmium*	101	ICPMS
Chromium*	101	ICPMS
Lead*	101	ICPMS
Nickel*	101	ICPMS
Copper*	101	ICPMS
Zinc*	101	ICPMS
Mercury*	101	ICPMS
Selenium*	101	ICPMS
Boron	203	Colorimetry
PCB 28	170	GCMS
PCB 52	170	GCMS
PCB 101	170	GCMS
PCB 118	170	GCMS
PCB 138	170	GCMS
PCB 153	170	GCMS
PCB 180	170	GCMS
Acetone	154	GCMS

\* = UKAS Accredited test

Determinands not marked with \* are non accredited

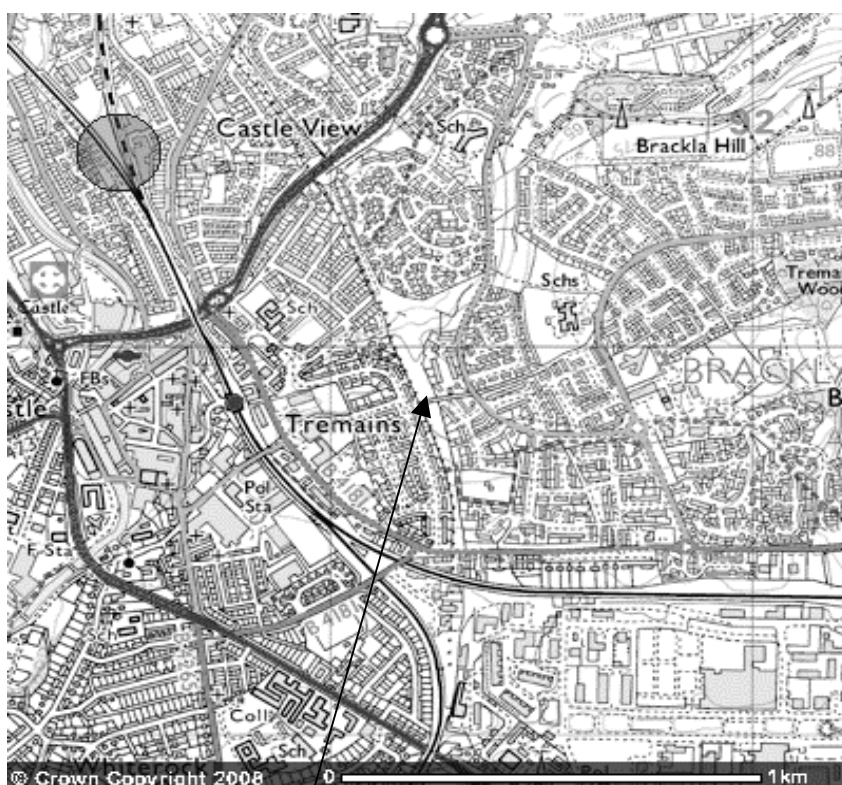
---

Any comments, opinions, or interpretations expressed herein are outside the scope of UKAS accreditation (Accreditation Number 2683)

---



## **DRAWINGS**



**SITE**

Reproduced from Ordnance Survey Maps,  
with permission of the Controller of HMSO.  
Crown copyright reserved License No.  
A1817805

**cjassociates**

King Road Avenue, Avonmouth, BS11 9HF  
Tel 0117 982 1473 Fax 0117 982 8200

Project

LAND OFF PRINCESS WAY,  
BRACKLA, BRIDGEND

Drawing Title

**SITE LOCATION PLAN**

Client

**Paddle Homes Limited**

Project No.

**W1029**



**cjassociates**

King Road Avenue, Avonmouth, BS11 9HF  
Tel 0117 982 1473 Fax 0117 982 8200

Project

LAND OFF PRINCESS WAY,  
BRACKLA, BRIDGEND

Client

Paddle Homes Limited

Drawing Title

EXPLORATORY HOLE  
LOCATION PLAN

Project No.

W1029